

















RV College of Engineering
IT & ICT Infrastructure




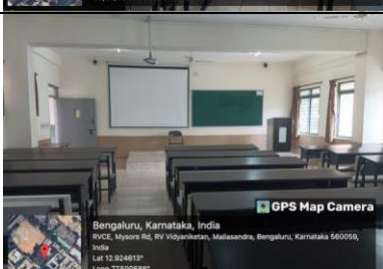
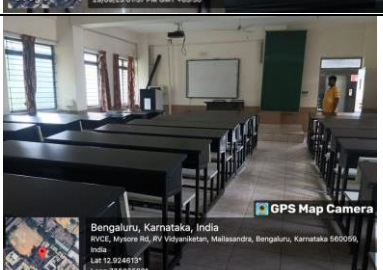
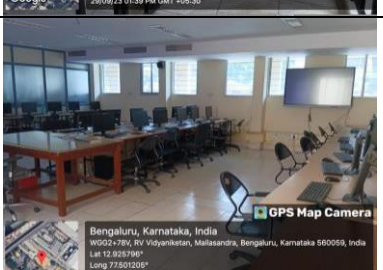
SL	Department	No. of Computer Systems	No. of Laptops	No. of Printers	No. of Smart Interactive Boards	No. of Smart Classrooms	No. of Projectors
1	AS	75	1	5	3	3	6
2	AIML	205	1	5	6	0	6
3	BT	71	2	2	4	4	5
4	CH	69	3	5	3	0	4
5	CV	108	2	4	8	0	9
6	CS	366	3	10	8	9	10
7	EE	90	3	5	5	5	9
8	EC	254	2	5	12	11	18
9	EI	111	3	3	5	1	7
10	ET	148	2	2	6	11	9
11	IM	80	4	4	6	4	4
12	IS	166	1	6	7	0	14
13	ME	300	4	15	10	0	29
14	MCA	147	4	9	6	4	8
15	MAT	26	1	4	0	0	1
16	PHY	24	1	3	1	0	1
17	CHE	12	1	2	0	0	1
18	Office	44	10	26	3	0	1
19	E&F	7	3	6	0	0	0
20	LIB	22	1	2	0	0	0
21	CoE	160	1	9	0	0	0
22	PL&T	4	1	3	2	0	2
23	Sports	2	1	2	0	0	0
24	Project Off.	5	0	1	0	0	0
25	Media Cell	3	0	1	0	0	0
	Totals	2499	55	139	95	52	144







4.1.1 The Institution has adequate infrastructure and physical facilities for teaching-learning, viz., classrooms, laboratories, computing equipments, etc.


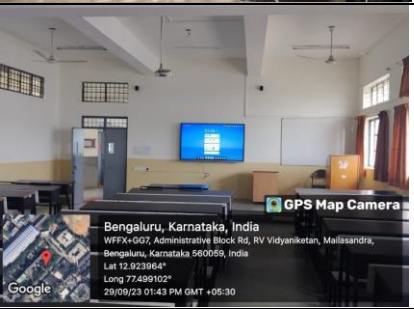



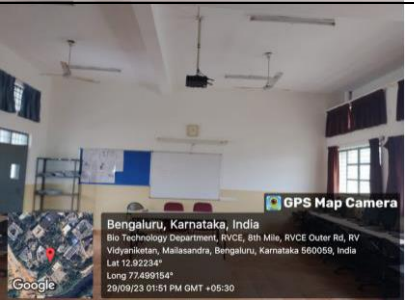
Sl.No	Room number or Name of the classrooms/Seminar Halls with LCD/WiFi/LAN facilities	Type of ICT facility provided	geotag photos
1.	CE-204 (Civil)	Smart Boards, LMS, LCD & Wifi	
2.	CE-205 (Civil)	Smart Boards, LMS, LCD & Wifi	
3.	CE-215 (Civil)	Smart Boards, LMS, LCD & Wifi	
4.	CE-217 (Civil)	Smart Boards, LMS & Wifi	
5.	CE-402 (Civil)	Smart Boards, LMS, LCD & Wifi	
6.	MC-005 (MCA)	Smart Boards, LMS, LCD & Wifi	
7.	MC-213 (MCA)	Smart Boards, LMS, LCD & Wifi	




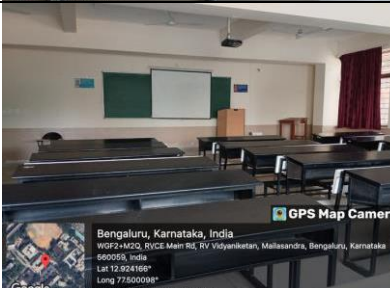
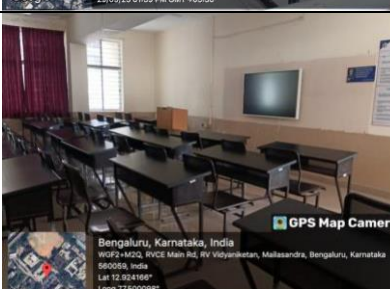
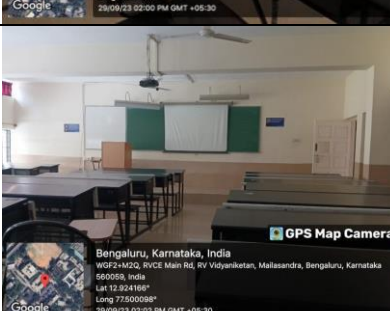
8.	Seminar Hall	LMS, LCD & Wifi	
9.	AIML-201	Smart Boards, LMS, LCD & Wifi	
10.	AIML-203	Smart Boards, LMS, LCD & Wifi	
11.	AIML-403	Smart Boards, LMS, LCD & Wifi	
12.	AIML-210	Smart Boards, LMS, LCD & Wifi	
13.	Seminar Hall (CS-111) (Computer Science)	Smart Boards, LMS, LCD & Wifi	
14.	CS-101 (Computer Science)	LMS, LCD & Wifi	
15.	CS-102 (Computer Science)	LMS, LCD & Wifi	


16.	(Computer Science)	LMS, LCD & Wifi	
17.	CS-202 (Computer Science)	LMS, LCD & Wifi	
18.	CS-203 (Computer Science)	LMS, LCD & Wifi	
19.	CS-014 (Computer Science)	LMS, LCD & Wifi	
20.	CS-013 (Computer Science)	LMS, LCD & Wifi	
21.	CS-(NEW)-112 (Computer Science)	LMS, LCD & Wifi	
22.	CS-(NEW)-113 (Computer Science)	LMS, LCD & Wifi	

23.	CS-(NEW)-114 (Computer Science)	LMS, LCD & Wifi	 <p>Bengaluru, Karnataka, India RVCE, Mysore Rd, RV Vidyaniketan, Malasandra, Bengaluru, Karnataka 560055, India Lat 12.924813° Long 77.505888° 29/09/23 01:33 PM GMT +05:30</p>
24.	CS-(NEW)-212 (Computer Science)	Smart Boards, LMS, LCD & Wifi	 <p>Bengaluru, Karnataka, India RVCE, Mysore Rd, RV Vidyaniketan, Malasandra, Bengaluru, Karnataka 560055, India Lat 12.924813° Long 77.505888° 29/09/23 01:35 PM GMT +05:30</p>
25.	CS-(NEW)-211 (Computer Science)	LMS, LCD & Wifi	 <p>Bengaluru, Karnataka, India RVCE, Mysore Rd, RV Vidyaniketan, Malasandra, Bengaluru, Karnataka 560055, India Lat 12.924813° Long 77.505888° 29/09/23 01:36 PM GMT +05:30</p>
26.	CS-(NEW)-210 (Computer Science)	LMS, LCD & Wifi	 <p>Bengaluru, Karnataka, India RVCE, Mysore Rd, RV Vidyaniketan, Malasandra, Bengaluru, Karnataka 560055, India Lat 12.924813° Long 77.505888° 29/09/23 01:37 PM GMT +05:30</p>
27.	CS-(NEW)-302 (Computer Science)	LMS, LCD & Wifi	 <p>Bengaluru, Karnataka, India RVCE, Mysore Rd, RV Vidyaniketan, Malasandra, Bengaluru, Karnataka 560055, India Lat 12.924813° Long 77.505888° 29/09/23 01:39 PM GMT +05:30</p>
28.	Lab-7 (Computer Science)	Smart Boards, LMS, LCD & Wifi	 <p>Bengaluru, Karnataka, India WSS2-2794, RV Vidyaniketan, Malasandra, Bengaluru, Karnataka 560059, India Lat 12.925790° Long 77.501205° 29/09/23 01:05 PM GMT +05:30</p>


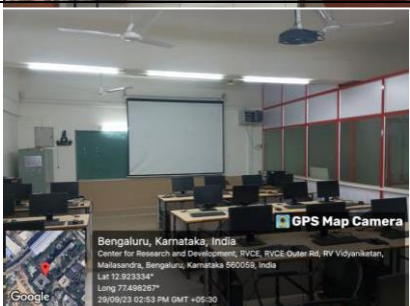




29.	Lab-9 (Computer Science)	Smart Boards, LMS, LCD & Wifi	 <p>GPS Map Camera Bengaluru, Karnataka, India W022-789, RV Vidyaniketan, Mallesandra, Bengaluru, Karnataka 560059, India Lat 12.925796° Long 77.501205° 29/09/23 01:07 PM GMT +05:30</p>
30.	Lab-4 (Computer Science)	Smart Boards, LMS, LCD & Wifi	 <p>GPS Map Camera Bengaluru, Karnataka, India W022-789, RV Vidyaniketan, Mallesandra, Bengaluru, Karnataka 560059, India Lat 12.925796° Long 77.501205° 29/09/23 01:19 PM GMT +05:30</p>
31.	Lab-2 (Computer Science)	Smart Boards, LMS, LCD & Wifi	 <p>GPS Map Camera Bengaluru, Karnataka, India W022-789, RV Vidyaniketan, Mallesandra, Bengaluru, Karnataka 560059, India Lat 12.925796° Long 77.501205° 29/09/23 01:20 PM GMT +05:30</p>
32.	Lab-1 (Computer Science)	LMS, LCD & Wifi	 <p>GPS Map Camera Bengaluru, Karnataka, India W022-789, RV Vidyaniketan, Mallesandra, Bengaluru, Karnataka 560059, India Lat 12.925796° Long 77.501205° 29/09/23 01:21 PM GMT +05:30</p>
33.	CS-301 (Computer Science)	Smart Boards, LMS, LCD & Wifi	 <p>GPS Map Camera Bengaluru, Karnataka, India RVCE, Mysore Rd, RV Vidyaniketan, Mallesandra, Bengaluru, Karnataka 560059, India Lat 12.924813° Long 77.502588° 29/09/23 01:41 PM GMT +05:30</p>
34.	CS-303 (Computer Science)	LMS, LCD & Wifi	 <p>GPS Map Camera Bengaluru, Karnataka, India RVCE, Mysore Rd, RV Vidyaniketan, Mallesandra, Bengaluru, Karnataka 560059, India Lat 12.924813° Long 77.502588° 29/09/23 01:42 PM GMT +05:30</p>




35.	CS-LAB-05 (Computer Science)	Smart Boards, LMS, LCD & Wifi	
36.	EI-321 (electronics & Instrumentation Engineering)	Smart Boards, LMS, LCD & Wifi	
37.	EI-323 (electronics & Instrumentation Engineering)	Smart Boards, LMS, LCD & Wifi	
38.	EI-417 (electronics & Instrumentation Engineering)	LMS, LCD & Wifi	
39.	EI-419 (LAB) (electronics & Instrumentation Engineering)	Smart Boards, LMS, LCD & Wifi	
40.	EI-426 (LAB) (electronics & Instrumentation Engineering)	LMS, LCD & Wifi	


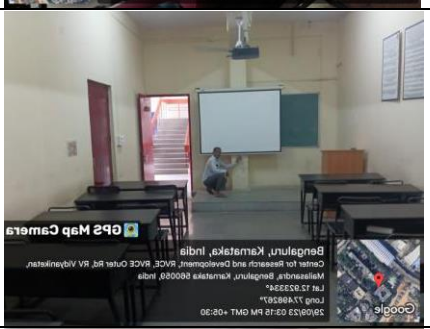
41.	EI-423 (LAB) (electronics & Instrumentation Engineering)	LMS, LCD & Wifi	 <p>Bengaluru, Karnataka, India Bio Technology Department, RVCE, 8th Mile, RVCE Outer Rd, RV Vidyapeethan, Mallasandra, Bengaluru, Karnataka 560059, India Lat 12.92234° Long 77.499154° 29/09/23 01:53 PM GMT +05:30</p>
42.	EI-425 (LAB) (electronics & Instrumentation Engineering)	LMS, LCD & Wifi	 <p>Bengaluru, Karnataka, India Bio Technology Department, RVCE, 8th Mile, RVCE Outer Rd, RV Vidyapeethan, Mallasandra, Bengaluru, Karnataka 560059, India Lat 12.92234° Long 77.499154° 29/09/23 01:55 PM GMT +05:30</p>
43.	EE-117(Electrical & Electronics Engineering)	LMS, LCD & Wifi	 <p>Bengaluru, Karnataka, India WGF2+M2Q, RVCE Main Rd, RV Vidyapeethan, Mallasandra, Bengaluru, Karnataka 560059, India Lat 12.924166° Long 77.500098° 29/09/23 01:58 PM GMT +05:30</p>
44.	EE-116 (Electrical & Electronics Engineering)	LMS, LCD & Wifi	 <p>Bengaluru, Karnataka, India WGF2+M2Q, RVCE Main Rd, RV Vidyapeethan, Mallasandra, Bengaluru, Karnataka 560059, India Lat 12.924166° Long 77.500098° 29/09/23 01:58 PM GMT +05:30</p>
45.	EE-114 (Electrical & Electronics Engineering)	Smart Boards, LMS, LCD & Wifi	 <p>Bengaluru, Karnataka, India WGF2+M2Q, RVCE Main Rd, RV Vidyapeethan, Mallasandra, Bengaluru, Karnataka 560059, India Lat 12.924166° Long 77.500098° 29/09/23 02:00 PM GMT +05:30</p>
46.	EE-107 (Electrical & Electronics Engineering)	LMS, LCD & Wifi	 <p>Bengaluru, Karnataka, India WGF2+M2Q, RVCE Main Rd, RV Vidyapeethan, Mallasandra, Bengaluru, Karnataka 560059, India Lat 12.924166° Long 77.500098° 29/09/23 02:02 PM GMT +05:30</p>




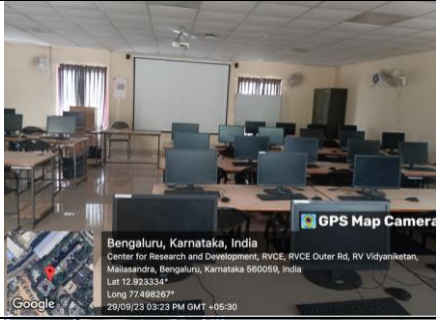

47.	EE-112 (Electrical & Electronics Engineering)	Smart Boards, LMS, LCD & Wifi	 <p>A photograph of a classroom with rows of wooden desks and chairs. At the front, there is a green chalkboard and a smart board. The room is well-lit with windows on the right side.</p>
48.	EE-103 (Electrical & Electronics Engineering)	Smart Boards, LMS, LCD & Wifi	 <p>A photograph of a classroom with rows of wooden desks and chairs. At the front, there is a green chalkboard and a smart board. The room is well-lit with windows on the right side.</p>
49.	IS-224 (Information Science)	Smart Boards, LMS, LCD & Wifi	 <p>A photograph of a classroom with rows of wooden desks and chairs. At the front, there is a green chalkboard and a smart board. The room is well-lit with windows on the right side.</p>
50.	IS-304 (Information Science)	Smart Boards, LMS, LCD & Wifi	 <p>A photograph of a classroom with rows of wooden desks and chairs. At the front, there is a green chalkboard and a smart board. The room is well-lit with windows on the right side.</p>
51.	IS-302 (Information Science)	Smart Boards, LMS, LCD & Wifi	 <p>A photograph of a classroom with rows of wooden desks and chairs. At the front, there is a green chalkboard and a smart board. The room is well-lit with windows on the right side.</p>
52.	IS-Seminar Hall (Information Science)	Smart Boards, LMS, LCD & Wifi	 <p>A photograph of a seminar hall with rows of red chairs facing a stage. The stage has a large screen and a podium. The room is well-lit with overhead lights.</p>
53.	IS-106A (Information Science)	Smart Boards, LMS, LCD & Wifi	 <p>A photograph of a classroom with rows of wooden desks and chairs. At the front, there is a green chalkboard and a smart board. The room is well-lit with windows on the right side.</p>





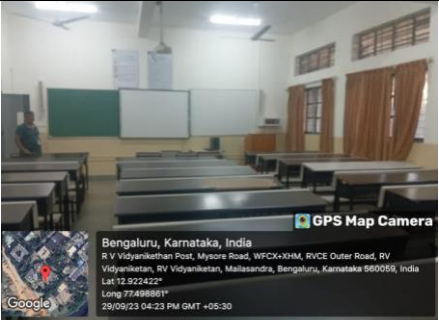

54.	IS-112B (Information Science)	LMS, LCD & Wifi	 <p>A classroom with a whiteboard at the front, a projector screen, and rows of desks. A GPS overlay at the bottom shows the location as Bengaluru, KA, India, with coordinates Lat 12.922728, Long 77.581927 and a timestamp of 09/29/2023 02:44 PM GMT+05:30.</p>
55.	IS-112A (Information Science)	LMS, LCD & Wifi	 <p>A classroom with a whiteboard at the front, a projector screen, and rows of desks. A GPS overlay at the bottom shows the location as Bengaluru, KA, India, with coordinates Lat 12.922728, Long 77.581927 and a timestamp of 09/29/2023 02:45 PM GMT+05:30.</p>
56.	IS-110 (Information Science)	LMS, LCD & Wifi	 <p>A classroom with a whiteboard at the front, a projector screen, and rows of desks. A GPS overlay at the bottom shows the location as Bengaluru, KA, India, with coordinates Lat 12.922728, Long 77.581927 and a timestamp of 09/29/2023 02:45 PM GMT+05:30.</p>
57.	IS-109 (Information Science)	LMS, LCD & Wifi	 <p>A classroom with a whiteboard at the front, a projector screen, and rows of desks. A GPS overlay at the bottom shows the location as Bengaluru, KA, India, with coordinates Lat 12.922728, Long 77.581927 and a timestamp of 09/29/2023 02:50 PM GMT+05:30.</p>
56.	ME-004 (Mechanical Engineering)	LMS, LCD & Wifi	 <p>A classroom with a whiteboard at the front, a projector screen, and rows of desks. A GPS overlay at the bottom shows the location as Bengaluru, Karnataka, India, Center for Research and Development, RVCE, RVCE Outer Rd, RV Vidyaniketan, Malasandra, Bengaluru, Karnataka 560059, India, with coordinates Lat 12.922334, Long 77.498267 and a timestamp of 29/09/23 02:51 PM GMT+05:30.</p>
57.	ME-CAD Lab-1 (Mechanical Engineering)	LMS, LCD & Wifi	 <p>A classroom with a whiteboard at the front, a projector screen, and rows of desks. A GPS overlay at the bottom shows the location as Bengaluru, Karnataka, India, Center for Research and Development, RVCE, RVCE Outer Rd, RV Vidyaniketan, Malasandra, Bengaluru, Karnataka 560059, India, with coordinates Lat 12.922334, Long 77.498267 and a timestamp of 29/09/23 02:52 PM GMT+05:30.</p>







58.	ME-CAD Lab-02 (Engineering)	LMS, LCD & Wifi	 <p>GPS Map Camera Bengaluru, Karnataka, India Center for Research and Development, RVCE, RVCE Outer Rd, RV Vidyaniketan, Mallesandra, Bengaluru, Karnataka 560059, India Lat 12.923334° Long 77.498267° 29/09/23 02:50 PM GMT +05:30</p>
59.	ME-CAD Lab-06 (Mechanical Engineering)	LMS, LCD & Wifi	 <p>GPS Map Camera Bengaluru, Karnataka, India Center for Research and Development, RVCE, RVCE Outer Rd, RV Vidyaniketan, Mallesandra, Bengaluru, Karnataka 560059, India Lat 12.923334° Long 77.498267° 29/09/23 02:53 PM GMT +05:30</p>
60.	ME-CAD Lab-03 (Mechanical Engineering)	LMS, LCD & Wifi	 <p>GPS Map Camera Bengaluru, Karnataka, India Center for Research and Development, RVCE, RVCE Outer Rd, RV Vidyaniketan, Mallesandra, Bengaluru, Karnataka 560059, India Lat 12.923334° Long 77.498267° 29/09/23 02:55 PM GMT +05:30</p>
61.	ME-101 (Mechanical Engineering)	LMS, LCD & Wifi	 <p>GPS Map Camera Bengaluru, Karnataka, India Center for Research and Development, RVCE, RVCE Outer Rd, RV Vidyaniketan, Mallesandra, Bengaluru, Karnataka 560059, India Lat 12.923334° Long 77.498267° 29/09/23 02:56 PM GMT +05:30</p>
62.	ME-102 (Mechanical Engineering)	Smart Boards, LMS, LCD & Wifi	 <p>GPS Map Camera Bengaluru, Karnataka, India Center for Research and Development, RVCE, RVCE Outer Rd, RV Vidyaniketan, Mallesandra, Bengaluru, Karnataka 560059, India Lat 12.923334° Long 77.498267° 29/09/23 02:58 PM GMT +05:30</p>
63.	ME-103 (Mechanical Engineering)	LMS, LCD & Wifi	 <p>GPS Map Camera Bengaluru, Karnataka, India Center for Research and Development, RVCE, RVCE Outer Rd, RV Vidyaniketan, Mallesandra, Bengaluru, Karnataka 560059, India Lat 12.923334° Long 77.498267° 29/09/23 02:58 PM GMT +05:30</p>

64.	ME-104 (Mechanical Engineering)	LMS, LCD & Wifi	 <p>Bengaluru, Karnataka, India Center for Research and Development, RVCE, RVCE Outer Rd, RV Vidyaniketan, Mallesandra, Bengaluru, Karnataka 560059, India Lat 12.923334° Long 77.498267° 29/09/23 02:59 PM GMT +05:30</p>
65.	ME-105 (Mechanical Engineering)	LMS, LCD & Wifi	 <p>Bengaluru, Karnataka, India Center for Research and Development, RVCE, RVCE Outer Rd, RV Vidyaniketan, Mallesandra, Bengaluru, Karnataka 560059, India Lat 12.923334° Long 77.498267° 29/09/23 03:00 PM GMT +05:30</p>
66.	ME-205 (Mechanical Engineering)	LMS, LCD & Wifi	 <p>Bengaluru, Karnataka, India Center for Research and Development, RVCE, RVCE Outer Rd, RV Vidyaniketan, Mallesandra, Bengaluru, Karnataka 560059, India Lat 12.923334° Long 77.498267° 29/09/23 03:01 PM GMT +05:30</p>
67.	ME-204 (Mechanical Engineering)	LMS, LCD & Wifi	 <p>Bengaluru, Karnataka, India Center for Research and Development, RVCE, RVCE Outer Rd, RV Vidyaniketan, Mallesandra, Bengaluru, Karnataka 560059, India Lat 12.923334° Long 77.498267° 29/09/23 03:03 PM GMT +05:30</p>
68.	ME-203 (Mechanical Engineering)	LMS, LCD & Wifi	 <p>Bengaluru, Karnataka, India Center for Research and Development, RVCE, RVCE Outer Rd, RV Vidyaniketan, Mallesandra, Bengaluru, Karnataka 560059, India Lat 12.923334° Long 77.498267° 29/09/23 03:03 PM GMT +05:30</p>
69.	ME-202 (Mechanical Engineering)	LMS, LCD & Wifi	 <p>Bengaluru, Karnataka, India Center for Research and Development, RVCE, RVCE Outer Rd, RV Vidyaniketan, Mallesandra, Bengaluru, Karnataka 560059, India Lat 12.923334° Long 77.498267° 29/09/23 03:04 PM GMT +05:30</p>






70	ME-201 (Mechanical Engineering)	Smart Boards, LMS, LCD & Wifi	 <p>GPS Map Camera Bengaluru, Karnataka, India Center for Research and Development, RVCE, RVCE Outer Rd, RV Vidyaniketan, Mallesandra, Bengaluru, Karnataka 560059, India Lat 12.923334° Long 77.498267° 29/09/23 03:05 PM GMT +05:30</p>
71	ME-CAD-LAB-4 (Mechanical Engineering)	LMS, LCD & Wifi	 <p>GPS Map Camera Bengaluru, Karnataka, India Center for Research and Development, RVCE, RVCE Outer Rd, RV Vidyaniketan, Mallesandra, Bengaluru, Karnataka 560059, India Lat 12.923334° Long 77.498267° 29/09/23 03:05 PM GMT +05:30</p>
72.	ME-Seminar Hall (Mechanical Engineering)	LMS, LCD & Wifi	 <p>GPS Map Camera Bengaluru, Karnataka, India Center for Research and Development, RVCE, RVCE Outer Rd, RV Vidyaniketan, Mallesandra, Bengaluru, Karnataka 560059, India Lat 12.923334° Long 77.498267° 29/09/23 03:08 PM GMT +05:30</p>
73.	ME-PG-101 (Mechanical Engineering)	LMS, LCD & Wifi	 <p>GPS Map Camera Bengaluru, Karnataka, India Center for Research and Development, RVCE, RVCE Outer Rd, RV Vidyaniketan, Mallesandra, Bengaluru, Karnataka 560059, India Lat 12.923334° Long 77.498267° 29/09/23 03:12 PM GMT +05:30</p>
74.	ME-PG- Seminar Hall (Mechanical Engineering)	LMS, LCD & Wifi	 <p>GPS Map Camera Bengaluru, Karnataka, India Center for Research and Development, RVCE, RVCE Outer Rd, RV Vidyaniketan, Mallesandra, Bengaluru, Karnataka 560059, India Lat 12.923334° Long 77.498267° 29/09/23 03:16 PM GMT +05:30</p>





75.	ME-PG-202 (Mechanical Engineering)	LMS, LCD & Wifi	
76.	ME-205 (Mechanical Engineering)	LMS, LCD & Wifi	
77.	MEPG-301-LAB (Mechanical Engineering)	LMS, LCD & Wifi	
78.	MEPG-302-LAB (Mechanical Engineering)	LMS, LCD & Wifi	
79.	MEPG-001-LAB (Mechanical Engineering)	LMS, LCD & Wifi	








80.	MEPG-204 (Mechanical Engineering)	LMS, LCD & Wifi	 <p>Bengaluru, Karnataka, India Center for Research and Development, RVCE, RVCE Outer Rd, RV Vidyaniketan, Mallesandra, Bengaluru, Karnataka 560058, India Lat 12.923334° Long 77.498267° 29/09/23 03:19 PM GMT +05:30</p>
81.	AS-001 (Aerospace Engineering)	LMS, LCD & Wifi	 <p>Bengaluru, KA, India Kengeri, Bengaluru, 560059, KA, India Lat 12.922810, Long 77.501185 09/29/2023 03:40 PM GMT+05:30</p>
82.	AS-002 (Aerospace Engineering)	Smart Boards, LMS, LCD & Wifi	 <p>Bengaluru, KA, India Kengeri, Bengaluru, 560059, KA, India Lat 12.922863, Long 77.501153 09/29/2023 03:42 PM GMT+05:30</p>
83.	AS-003 (Aerospace Engineering)	Smart Boards, LMS, LCD & Wifi	 <p>Bengaluru, KA, India Kengeri, Bengaluru, 560059, KA, India Lat 12.922863, Long 77.501153 09/29/2023 03:43 PM GMT+05:30</p>
84.	BT-107 (Biotechnology)	Smart Boards, LMS, LCD & Wifi	 <p>Bengaluru, Karnataka, India R V Vidyanikethan Post, Mysore Road, WFCX-XIIM, RVCE Outer Road, RV Vidyaniketan, RV Vidyaniketan, Mallesandra, Bengaluru, Karnataka 560059, India Lat 12.922422° Long 77.498681° 29/09/23 04:23 PM GMT +05:30</p>
85.	BT-110 (Biotechnology)	Smart Boards, LMS, LCD & Wifi	 <p>Bengaluru, Karnataka, India R V Vidyanikethan Post, Mysore Road, WFCX-XIIM, RVCE Outer Road, RV Vidyaniketan, RV Vidyaniketan, Mallesandra, Bengaluru, Karnataka 560059, India Lat 12.922422° Long 77.498681° 29/09/23 04:26 PM GMT +05:30</p>





86.	BT-217 (Biotechnology)	Smart Boards, LMS, LCD & Wifi	 <p>Bengaluru, Karnataka, India R V Vidyanikethan Post, Mysore Road, WFCX+XHM, RVCE Outer Road, RV Vidyanikethan, RV Vidyanikethan, Mallasandra, Bengaluru, Karnataka 560059, India Lat 12.922422° Long 77.498886° 29/09/23 04:27 PM GMT +05:30</p>
87.	BT-218 (Biotechnology)	Smart Boards, LMS, LCD & Wifi	 <p>Bengaluru, Karnataka, India R V Vidyanikethan Post, Mysore Road, WFCX+XHM, RVCE Outer Road, RV Vidyanikethan, RV Vidyanikethan, Mallasandra, Bengaluru, Karnataka 560059, India Lat 12.922422° Long 77.498886° 29/09/23 04:27 PM GMT +05:30</p>
88.	BT-404 (Biotechnology)	LMS, LCD & Wifi	 <p>Bengaluru, Karnataka, India RVCE, 8th Mile, Bio Technology Department, RVCE Outer Rd, RV Vidyanikethan, Mallasandra, Bengaluru, Karnataka 560059, India Lat 12.922562° Long 77.498886° 29/09/23 04:38 PM GMT +05:30</p>
89.	BT-405 (Biotechnology)	LMS, LCD & Wifi	 <p>Bengaluru, Karnataka, India RVCE, 8th Mile, Bio Technology Department, RVCE Outer Rd, RV Vidyanikethan, Mallasandra, Bengaluru, Karnataka 560059, India Lat 12.922562° Long 77.498886° 29/09/23 04:37 PM GMT +05:30</p>
90.	BT-Seminar Hall (Biotechnology)	LMS, LCD & Wifi	 <p>Bengaluru, Karnataka, India RVCE, 8th Mile, Bio Technology Department, RVCE Outer Rd, RV Vidyanikethan, Mallasandra, Bengaluru, Karnataka 560059, India Lat 12.922562° Long 77.498886° 29/09/23 04:41 PM GMT +05:30</p>
91.	IEM-COE (Industrial Engineering & Management)	Smart Board LMS, LCD & Wifi	 <p>Bengaluru, Karnataka, India RV Vidyanikethan, Mallasandra, WFCX+806, RV Vidyanikethan, Mallasandra, Bengaluru, Karnataka 560059, India Lat 12.923107° Long 77.498883° 29/09/23 04:46 PM GMT +05:30</p>






92.	IEM-121 (Industrial Engineering & Management)	Smart Board LMS, LCD & Wifi	 <p>GPS Map Camera</p> <p>Bengaluru, Karnataka, India RV Vidyaniketan, Mallasandra, WFFX-606, RV Vidyaniketan, Mallasandra, Bengaluru, Karnataka 560059, India Lat 12.923107° Long 77.498803° 29/09/23 04:48 PM GMT +05:30</p>
93.	IEM-124 (Industrial Engineering & Management)	Smart Board LMS, LCD & Wifi	 <p>GPS Map Camera</p> <p>Bengaluru, Karnataka, India RV Vidyaniketan, Mallasandra, WFFX-606, RV Vidyaniketan, Mallasandra, Bengaluru, Karnataka 560059, India Lat 12.923107° Long 77.498803° 29/09/23 04:49 PM GMT +05:30</p>
94.	IEM-123A (LAB) (Industrial Engineering & Management)	Smart Board LMS, LCD & Wifi	 <p>GPS Map Camera</p> <p>Bengaluru, Karnataka, India RV Vidyaniketan, Mallasandra, WFFX-606, RV Vidyaniketan, Mallasandra, Bengaluru, Karnataka 560059, India Lat 12.923107° Long 77.498803° 29/09/23 04:51 PM GMT +05:30</p>
95.	IEM-123B (LAB) (Industrial Engineering & Management)	LMS, LCD & Wifi	 <p>GPS Map Camera</p> <p>Bengaluru, Karnataka, India RV Vidyaniketan, Mallasandra, WFFX-606, RV Vidyaniketan, Mallasandra, Bengaluru, Karnataka 560059, India Lat 12.923107° Long 77.498803° 29/09/23 04:52 PM GMT +05:30</p>
96.	IEM-126 (Industrial Engineering & Management)	Smart Board LMS, LCD & Wifi	 <p>GPS Map Camera</p> <p>Bengaluru, Karnataka, India RV Vidyaniketan, Mallasandra, WFFX-606, RV Vidyaniketan, Mallasandra, Bengaluru, Karnataka 560059, India Lat 12.923107° Long 77.498803° 29/09/23 04:54 PM GMT +05:30</p>





97.	IEM-127 (Industrial Engineering & Management)	Smart Board LMS, LCD & Wifi	
98.	IEM-Seminar Hall (Industrial Engineering & Management)	Smart Board LMS, LCD & Wifi	
99.	CE-302 PG (Chemical Engineering)	LMS, LCD & Wifi	
100.	CE-319 (Chemical Engineering)	LMS, LCD & Wifi	
101.	CE-317 (Chemical Engineering)	LMS, LCD & Wifi	






102.	CE-318 (Chemical Engineering)	LMS, LCD & Wifi	 <p>Bengaluru, KA, India Kengeri, Bengaluru, 560059, KA, India Lat 12.924606, Long 77.499744 09/29/2023 04:07 PM GMT+05:30</p>
103.	CE-312 (Chemical Engineering)	LMS, LCD & Wifi	 <p>Bengaluru, KA, India Kengeri, Bengaluru, 560059, KA, India Lat 12.924485, Long 77.499710 09/29/2023 04:08 PM GMT+05:30</p>
104.	CE-311 (Chemical Engineering)	LMS, LCD & Wifi	 <p>Bengaluru, KA, India Kengeri, Bengaluru, 560059, KA, India Lat 12.924528, Long 77.499460 09/29/2023 04:09 PM GMT+05:30</p>
105.	CE-310 (Chemical Engineering)	LMS, LCD & Wifi	 <p>Bengaluru, KA, India Kengeri, Bengaluru, 560059, KA, India Lat 12.924532, Long 77.499323 09/29/2023 04:10 PM GMT+05:30</p>




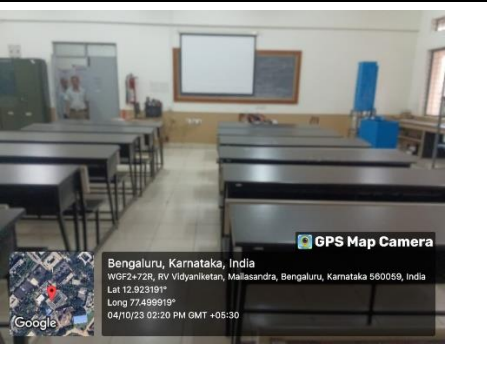


106.	CE-309 (Chemical Engineering)	LMS, LCD & Wifi	 A classroom with a green chalkboard, a projector screen, and rows of desks. A GPS overlay at the bottom right shows the location: Bengaluru, KA, India; Kengeri, Bengaluru, 560059, KA, India; Lat 12.924363, Long 77.499388; 09/29/2023 04:11 PM GMT+05:30.
107.	CE-306 (Chemical Engineering)	LMS, LCD & Wifi	 A classroom with a green chalkboard, a projector screen, and rows of desks. A GPS overlay at the bottom right shows the location: Bengaluru, KA, India; Kengeri, Bengaluru, 560059, KA, India; Lat 12.924368, Long 77.499544; 09/29/2023 04:11 PM GMT+05:30.
108.	CE-305 (Chemical Engineering)	LMS, LCD & Wifi	 A classroom with a green chalkboard, a projector screen, and rows of desks. A GPS overlay at the bottom right shows the location: Bengaluru, KA, India; Kengeri, Bengaluru, 560059, KA, India; Lat 12.924374, Long 77.499608; 09/29/2023 04:12 PM GMT+05:30.
109.	CE-304 (Chemical Engineering)	LMS, LCD & Wifi	 A classroom with a green chalkboard, a projector screen, and rows of desks. A GPS overlay at the bottom right shows the location: Bengaluru, KA, India; Kengeri, Bengaluru, 560059, KA, India; Lat 12.924374, Long 77.499608; 09/29/2023 04:12 PM GMT+05:30.
110.	CE-205 (Chemical Engineering)	Smart Board LMS, LCD & Wifi	 A classroom with a green chalkboard, a projector screen, and rows of desks. A GPS overlay at the bottom right shows the location: Bengaluru, KA, India; Kengeri, Bengaluru, 560059, KA, India; Lat 12.924374, Long 77.499608; 09/29/2023 04:18 PM GMT+05:30.
111.	CE-204(Chemical Engineering)	Smart Board LMS, LCD & Wifi	 A classroom with a green chalkboard, a projector screen, and rows of desks. A GPS overlay at the bottom right shows the location: Bengaluru, KA, India; Kengeri, Bengaluru, 560059, KA, India; Lat 12.924369, Long 77.499715; 09/29/2023 04:19 PM GMT+05:30.
112.	CE-114(Chemical Engineering)	Smart Board LMS, LCD & Wifi	 A classroom with a green chalkboard, a projector screen, and rows of desks. A GPS overlay at the bottom right shows the location: Bengaluru, KA, India; Kengeri, Bengaluru, 560059, KA, India; Lat 12.924457, Long 77.499469; 09/29/2023 04:21 PM GMT+05:30.

113.	EC-103 (Electronics & Communication Engineering)	Smart Board LMS, LCD & Wifi	
114.	EC-108 (Electronics & Communication Engineering)	Smart Board LMS, LCD & Wifi	
115.	EC-220 (Electronics & Communication Engineering)	LMS, LCD & Wifi	
116.	EC-217 (Electronics & Communication Engineering)	Smart Board LMS, LCD & Wifi	

117	TE-112 (Electronics & Tele Communication Engineering)	Smart Board LMS, LCD & Wifi	 <p>Bengaluru, KA, India Kengeri, Bengaluru, 560059, KA, India Lat 12.923639, Long 77.500190 10/04/2023 02:11 PM GMT+05:30</p>
118	TE-503 (Electronics & Tele Communication Engineering)	LMS, LCD & Wifi Projector	 <p>Bengaluru, KA, India Kengeri, Bengaluru, 560059, KA, India Lat 12.923660, Long 77.500484 10/04/2023 02:14 PM GMT+05:30</p>
119	TE-404 (Electronics & Tele Communication Engineering)	LMS, LCD & Wifi Projector	 <p>Bengaluru, KA, India Kengeri, Bengaluru, 560059, KA, India Lat 12.923443, Long 77.500341 10/04/2023 02:17 PM GMT+05:30</p>
120	TE-405 (Electronics & Tele Communication Engineering)	LMS, LCD & Wifi Projector	 <p>Bengaluru, KA, India Kengeri, Bengaluru, 560059, KA, India Lat 12.923571, Long 77.500236 10/04/2023 02:18 PM GMT+05:30</p>
121	TE-302 (Electronics & Tele Communication Engineering)	LMS, LCD & Wifi Projector	 <p>Bengaluru, KA, India Kengeri, Bengaluru, 560059, KA, India Lat 12.923515, Long 77.500290 10/04/2023 02:19 PM GMT+05:30</p>

122	TE-201 (Electronics & Tele Communication Engineering)	LMS, LCD & Wifi Projector	 <p>Bengaluru, KA, India Kengeri, Bengaluru, 560059, KA, India Lat 12.923521, Long 77.500423 10/04/2023 02:20 PM GMT+05:30</p>
123	TE-201 (Electronics & Tele Communication Engineering)	LMS, LCD & Wifi Projector and smart TV	 <p>Bengaluru, KA, India Kengeri, Bengaluru, 560059, KA, India Lat 12.923608, Long 77.500570 10/04/2023 02:21 PM GMT+05:30</p>
124	TE-203 (Electronics & Tele Communication Engineering)	LMS, LCD & Wifi Projector and smart TV	 <p>Bengaluru, KA, India Kengeri, Bengaluru, 560059, KA, India Lat 12.923605, Long 77.500442 10/04/2023 02:21 PM GMT+05:30</p>
125	TE-204 (Electronics & Tele Communication Engineering)	LMS, LCD & Wifi Projector and smart TV	 <p>Bengaluru, KA, India Kengeri, Bengaluru, 560059, KA, India Lat 12.923686, Long 77.500431 10/04/2023 02:23 PM GMT+05:30</p>

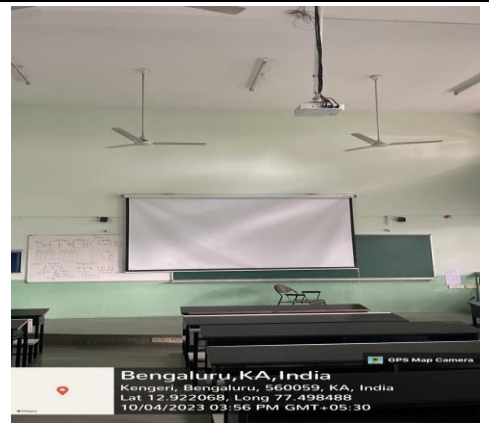
126	TE-305 (Electronics & Tele Communication Engineering)	LMS, LCD & Wifi Projector and smart TV	 <p>Bengaluru, KA, India Kengeri, Bengaluru, 560059, KA, India Lat 12.923863, Long 77.500399 10/04/2023 02:24 PM GMT+05:30</p>
127	TE-307 (Electronics & Tele Communication Engineering)	LMS, LCD & Wifi Projector	 <p>Bengaluru, KA, India Kengeri, Bengaluru, 560059, KA, India Lat 12.923507, Long 77.500394 10/04/2023 02:25 PM GMT+05:30</p>
128	Seminar Hall (Electronics & Tele Communication Engineering)	LMS, LCD & Wifi Projector	 <p>Bengaluru, KA, India Kengeri, Bengaluru, 560059, KA, India Lat 12.923506, Long 77.500499 10/04/2023 02:31 PM GMT+05:30</p>
129	CH 111 (Chemical Engineering Computer Application lab)	LMS, LCD & Wifi Projector	 <p>Bengaluru, Karnataka, India WGF2+52V, RV Vidyaniketan, Mallasandra, Bengaluru, Karnataka 560059, India Lat 12.92302° Long 77.499863° 04/10/23 02:11 PM GMT +05:30</p>
130	CH 109 Seminar Hall (Chemical Engineering)	LMS, LCD & Wifi Projector	 <p>Bengaluru, Karnataka, India WGF2+52V, RV Vidyaniketan, Mallasandra, Bengaluru, Karnataka 560059, India Lat 12.92302° Long 77.499863° 04/10/23 02:13 PM GMT +05:30</p>

131	CH 107 classroom (Chemical Engineering)	LMS, LCD & Wifi Projector	 <p>A photograph of classroom CH 107, showing rows of desks and chairs facing a green chalkboard and a projector screen. A GPS overlay in the bottom right corner provides location details for Bengaluru, Karnataka, India.</p>
132	CH 105 classroom (Chemical Engineering)	LMS, LCD & Wifi Projector and smart TV	 <p>A photograph of classroom CH 105, featuring rows of desks and chairs. A person is visible near the front of the room. A GPS overlay in the bottom right corner provides location details for Bengaluru, Karnataka, India.</p>
133	CH 104 classroom (Chemical Engineering)	LMS, LCD & Wifi Projector and smart TV	 <p>A photograph of classroom CH 104, showing rows of desks and chairs. A person is standing near the front. A GPS overlay in the bottom right corner provides location details for Bengaluru, Karnataka, India.</p>
134	CH 010 Process control lab (Chemical Engineering)	LMS, LCD & Wifi Projector	 <p>A photograph of the process control lab CH 010, showing rows of desks and chairs. A person is visible near the front. A GPS overlay in the bottom right corner provides location details for Bengaluru, Karnataka, India.</p>
135	CHE201 Engineering chemistry lab1 (Chemical Engineering)	LMS, LCD & Wifi Projector	 <p>A photograph of engineering chemistry lab1 CHE201, showing rows of desks and chairs. A person is visible near the front. A GPS overlay in the bottom right corner provides location details for Bengaluru, Karnataka, India.</p>
136	CHE207 Engineering chemistry lab2 (Chemical Engineering)	LMS, LCD & Wifi Projector	 <p>A photograph of engineering chemistry lab2 CHE207, showing rows of desks and chairs. A person is visible near the front. A GPS overlay in the bottom right corner provides location details for Bengaluru, Karnataka, India.</p>






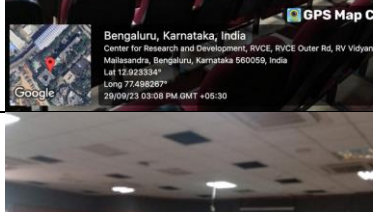
137

MC 210 (MCA
Department)

LMS, LCD & Wifi
Projector



4.1.2: Institution has adequate facility for cultural activity yoga, sports, games (Indoor/outdoor) auditorium.

Sl.No	Room number or Name of the classrooms/Seminar Halls with LCD/WiFi/LAN facilities	Facility provided	Link to geotag photos and master time table
1.	CE- Seminar Hall (Civil)	Smart Boards, LMS, LCD & Wifi	
2.	MCA Seminar Hall	LMS, LCD & Wifi	
3.	Seminar Hall (CS-111) (Computer Science)	Smart Boards, LMS, LCD & Wifi	
4.	IS-Seminar Hall (Information Science)	Smart Boards, LMS, LCD & Wifi	
5.	ME-Seminar Hall (Mechanical Engineering)	LMS, LCD & Wifi	
6.	ME-PG- Seminar Hall (Mechanical Engineering)	LMS, LCD & Wifi	

7.	BT-Seminar Hall (Biotechnology)	LMS, LCD & Wifi	 <p>GPS Map Camera Bengaluru, Karnataka, India RVCE, 8th Mile, Bio Technology Department, RVCE Outer Rd, RV Vidyaniketan, Mallasandra, Bengaluru, Karnataka 560059, India Lat 12.92262° Long 77.49886° 20/09/23 04:41 PM GMT +05:30</p>
8.	IEM-Seminar Hall (Industrial Engineering & Management)	Smart Board LMS, LCD & Wifi	 <p>GPS Map Camera Bengaluru, Karnataka, India RV Vidyaniketan, Mallasandra, WFX+606, RV Vidyaniketan, Mallasandra, Bengaluru, Karnataka 560059, India Lat 12.923107° Long 77.498803° 20/09/23 04:57 PM GMT +05:30</p>
9.	Main Ground	Football come cricket ground	
10.	Indoor shuttle court	shuttle court	
11.	Teens court shuttle court	shuttle court	
12.	Basketball indoor court	Basketball	



Volley Ball Ground



Indoor Basket Ball



Cricket Ground



Indoor Badminton Court



Tennis Court



Cultural Activities space



Amphitheatre

**YOGA PRACTICE is a course of 1 credit
(PRACTICALS)**

Yoga sessions were held during 9.00-10.30AM on all days from 20th -31st December 2021 excluding Sunday. During these sessions the following topics covered

Definition and Meaning of Yoga, Aims and Objectives, Historical development of Yoga, Eight stages of Yoga, Relevance of Yoga in modern age and scope.

Prayers, Swasa Kriya, Marjalaswasa, Swanaswasa, Urasandhi chalane, Greeva sandhi chalane, Kati chalane, Super Brain yoga.

Asanas practiced are Suryanamaskara/Pragya Yoga, Standing Asanas, Sitting Asanas, Lying Asanas, Relaxative/ Meditative Asanas and Pranayama:







Scientific Foundation of Health-Yoga (22HSY18/28):

(PRACTICALS)

Scientific Foundation of Health-Yoga (22HSY18/28):

This course is a 1 credit lab course for first year students. Yoga practice sessions are scheduled on Mon to Friday from 9am to 11am. The number of students allotted for each class is 120 to 180 (2 OR 3 section students). Each student will have Yoga practice session from 9am to 11am once a week in a semester. Two volunteers from SPYSS and one faculty from RVCE will be conducting Yoga practice sessions.

During the Yoga practice session, students will be briefed about definition and Meaning of Yoga, Aims and Objectives, Historical development of Yoga, Eight stages of Yoga, Relevance of Yoga in modern age and scope.

Definition and Meaning of Yoga, Aims and Objectives, Historical development of Yoga, Eight stages of Yoga, Relevance of Yoga in modern age and scope.

Prayers, Swasa Kriya, Marjalaswasa, Swanaswasa, Urasandhi chalane, Greeva sandhi chalane, Kati chalane, Super Brain yoga.

Asanas practiced are Suryanamaskara/Pragya Yoga, Standing Asanas, Sitting Asanas, Lying Asanas, Relaxative/ Meditative Asanas and Pranayama:

Also demonstration of various Asanas namely Standing Asanas, Sitting Asanas, Lying Asanas is done in the class along with making the students to practice the asanas.

Also each student will be made to practice Suryanamaskara and super brain yoga in each class.

Each class will be concluded by Relaxative/ Meditative Asanas and Pranayama.

Rubrics for Yoga CIE and SEE

1. CIE to be conducted for 50 marks. Each student will be given 8-10 min to perform Surya Namaskara, two Asanas and two Pranayamas. Asanas and Pranayamas are selected from the chit. The Marks distribution is as follows:

Sl.No.	Content	Marks
1.	Write up	10
2.	Surya Namaskar (Compulsory)	20
3.	Two Asanas (student picks the question slip)	10
4	Two Pranayamas (student picks the question slip)	10
	Total	50

2. Total CIE marks is 50 and is the sum of 20 from Quiz + 30 from CIE (50 reduced to 30).
3. Rubric for Surya Namaskara , Asana and Pranayama is based on Posture, breathing and flexibility.

1. SEE to be conducted for 50 marks. Each student has to write the advantages of one asana and one pranayama and Each student will be given 10 min to perform Surya Namaskara, two Asanas and two Pranayamas. Asanas and Pranayamas are selected from the chit. The Marks distribution is as follows:

Sl.No.	Content	Marks
1.	Write up	10
2.	Surya Namaskar (Compulsory)	20
3.	Two Asanas (student picks the question slip)	10
4.	Two Pranayamas (student picks the question slip)	10
	Total	50








2. Rubric for Surya Namaskara , Asana and Pranayama is based on Posture, breathing and flexibility.
















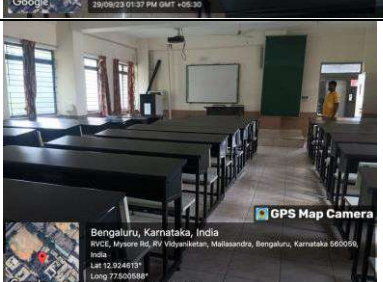









4.1.1 The Institution has adequate infrastructure and physical facilities for teaching-learning, viz., classrooms, laboratories, computing equipments, etc.







Sl.No	Room number or Name of the classrooms/Seminar Halls with LCD/WiFi/LAN facilities	Type of ICT facility provided	geotag photos
1.	CE-204 (Civil)	Smart Boards, LMS, LCD & Wifi	
2.	CE-205 (Civil)	Smart Boards, LMS, LCD & Wifi	
3.	CE-215 (Civil)	Smart Boards, LMS, LCD & Wifi	
4.	CE-217 (Civil)	Smart Boards, LMS & Wifi	
5.	CE-402 (Civil)	Smart Boards, LMS, LCD & Wifi	
6.	MC-005 (MCA)	Smart Boards, LMS, LCD & Wifi	
7.	MC-213 (MCA)	Smart Boards, LMS, LCD & Wifi	







8.	Seminar Hall	LMS, LCD & Wifi	
9.	AIML-201	Smart Boards, LMS, LCD & Wifi	
10.	AIML-203	Smart Boards, LMS, LCD & Wifi	
11.	AIML-403	Smart Boards, LMS, LCD & Wifi	
12.	AIML-210	Smart Boards, LMS, LCD & Wifi	
13.	Seminar Hall (CS-111) (Computer Science)	Smart Boards, LMS, LCD & Wifi	
14.	CS-101 (Computer Science)	LMS, LCD & Wifi	
15.	CS-102 (Computer Science)	LMS, LCD & Wifi	







16.	(Computer Science)	LMS, LCD & Wifi	
17.	CS-202 (Computer Science)	LMS, LCD & Wifi	
18.	CS-203 (Computer Science)	LMS, LCD & Wifi	
19.	CS-014 (Computer Science)	LMS, LCD & Wifi	
20.	CS-013 (Computer Science)	LMS, LCD & Wifi	
21.	CS-(NEW)-112 (Computer Science)	LMS, LCD & Wifi	
22.	CS-(NEW)-113 (Computer Science)	LMS, LCD & Wifi	

23.	CS-(NEW)-114 (Computer Science)	LMS, LCD & Wifi	 <p>Bengaluru, Karnataka, India RVCE, Mysore Rd, RV Vidyaniketan, Malasandra, Bengaluru, Karnataka 560059, India Lat: 12.924913° Long: 77.505888° 29/09/23 01:35 PM GMT +05:30</p>
24.	CS-(NEW)-212 (Computer Science)	Smart Boards, LMS, LCD & Wifi	 <p>Bengaluru, Karnataka, India RVCE, Mysore Rd, RV Vidyaniketan, Malasandra, Bengaluru, Karnataka 560059, India Lat: 12.924913° Long: 77.505888° 29/09/23 01:35 PM GMT +05:30</p>
25.	CS-(NEW)-211 (Computer Science)	LMS, LCD & Wifi	 <p>Bengaluru, Karnataka, India RVCE, Mysore Rd, RV Vidyaniketan, Malasandra, Bengaluru, Karnataka 560059, India Lat: 12.924913° Long: 77.505888° 29/09/23 01:36 PM GMT +05:30</p>
26.	CS-(NEW)-210 (Computer Science)	LMS, LCD & Wifi	 <p>Bengaluru, Karnataka, India RVCE, Mysore Rd, RV Vidyaniketan, Malasandra, Bengaluru, Karnataka 560059, India Lat: 12.924913° Long: 77.505888° 29/09/23 01:37 PM GMT +05:30</p>
27.	CS-(NEW)-302 (Computer Science)	LMS, LCD & Wifi	 <p>Bengaluru, Karnataka, India RVCE, Mysore Rd, RV Vidyaniketan, Malasandra, Bengaluru, Karnataka 560059, India Lat: 12.924913° Long: 77.505888° 29/09/23 01:39 PM GMT +05:30</p>
28.	Lab-7 (Computer Science)	Smart Boards, LMS, LCD & Wifi	 <p>Bengaluru, Karnataka, India RVCE, Mysore Rd, RV Vidyaniketan, Malasandra, Bengaluru, Karnataka 560059, India Lat: 12.924913° Long: 77.505888° 29/09/23 01:39 PM GMT +05:30</p>







29.	Lab-9 (Computer Science)	Smart Boards, LMS, LCD & Wifi	 <p>Bengaluru, Karnataka, India WGS84: 78° 36' 10.000000000000 East, 12° 50' 57.960000000000 North Lat: 12.8494722° Long: 77.6027778° 29/09/23 01:07 PM GMT +05:30</p>
30.	Lab-4 (Computer Science)	Smart Boards, LMS, LCD & Wifi	 <p>Bengaluru, Karnataka, India WGS84: 78° 36' 10.000000000000 East, 12° 50' 57.960000000000 North Lat: 12.8494722° Long: 77.6027778° 29/09/23 01:19 PM GMT +05:30</p>
31.	Lab-2 (Computer Science)	Smart Boards, LMS, LCD & Wifi	 <p>Bengaluru, Karnataka, India WGS84: 78° 36' 10.000000000000 East, 12° 50' 57.960000000000 North Lat: 12.8494722° Long: 77.6027778° 29/09/23 01:20 PM GMT +05:30</p>
32.	Lab-1 (Computer Science)	LMS, LCD & Wifi	 <p>Bengaluru, Karnataka, India WGS84: 78° 36' 10.000000000000 East, 12° 50' 57.960000000000 North Lat: 12.8494722° Long: 77.6027778° 29/09/23 01:23 PM GMT +05:30</p>
33.	CS-301 (Computer Science)	Smart Boards, LMS, LCD & Wifi	 <p>Bengaluru, Karnataka, India WGS84: 78° 36' 10.000000000000 East, 12° 50' 57.960000000000 North Lat: 12.8494722° Long: 77.6027778° 29/09/23 01:47 PM GMT +05:30</p>
34.	CS-303 (Computer Science)	LMS, LCD & Wifi	 <p>Bengaluru, Karnataka, India WGS84: 78° 36' 10.000000000000 East, 12° 50' 57.960000000000 North Lat: 12.8494722° Long: 77.6027778° 29/09/23 01:52 PM GMT +05:30</p>

35.	CS-LAB-05 (Computer Science)	Smart Boards, LMS, LCD & Wifi	
36.	EI-321 (electronics & Instrumentation Engineering)	Smart Boards, LMS, LCD & Wifi	
37.	EI-323 (electronics & Instrumentation Engineering)	Smart Boards, LMS, LCD & Wifi	
38.	EI-417 (electronics & Instrumentation Engineering)	LMS, LCD & Wifi	
39.	EI-419 (LAB) (electronics & Instrumentation Engineering)	Smart Boards, LMS, LCD & Wifi	
40.	EI-426 (LAB) (electronics & Instrumentation Engineering)	LMS, LCD & Wifi	




41.	EI-423 (LAB) (electronics & Instrumentation Engineering)	LMS, LCD & Wifi	 <p>Bengaluru, Karnataka, India Bio Technology Department, RVCE, 8th Mile, RVCE Outer Rd, RV Vijayanagara, Mallesandra, Bengaluru, Karnataka 560059, India Lat 12.92254° Long 77.49154° 29/09/23 01:53 PM GMT +05:30</p>
42.	EI-425 (LAB) (electronics & Instrumentation Engineering)	LMS, LCD & Wifi	 <p>Bengaluru, Karnataka, India Bio Technology Department, RVCE, 8th Mile, RVCE Outer Rd, RV Vijayanagara, Mallesandra, Bengaluru, Karnataka 560059, India Lat 12.92234° Long 77.49154° 29/09/23 01:55 PM GMT +05:30</p>
43.	EE-117(Electrical & Electronics Engineering)	LMS, LCD & Wifi	 <p>Bengaluru, Karnataka, India WSP2+MQD, RVCE Main Rd, RV Vijayanagara, Mallesandra, Bengaluru, Karnataka 560059, India Lat 12.924166° Long 77.500998° 29/09/23 01:55 PM GMT +05:30</p>
44.	EE-116 (Electrical & Electronics Engineering)	LMS, LCD & Wifi	 <p>Bengaluru, Karnataka, India WSP2+MQD, RVCE Main Rd, RV Vijayanagara, Mallesandra, Bengaluru, Karnataka 560059, India Lat 12.924166° Long 77.500998° 29/09/23 01:58 PM GMT +05:30</p>
45.	EE-114 (Electrical & Electronics Engineering)	Smart Boards, LMS, LCD & Wifi	 <p>Bengaluru, Karnataka, India WSP2+MQD, RVCE Main Rd, RV Vijayanagara, Mallesandra, Bengaluru, Karnataka 560059, India Lat 12.924166° Long 77.500998° 29/09/23 02:00 PM GMT +05:30</p>
46.	EE-107 (Electrical & Electronics Engineering)	LMS, LCD & Wifi	 <p>Bengaluru, Karnataka, India WSP2+MQD, RVCE Main Rd, RV Vijayanagara, Mallesandra, Bengaluru, Karnataka 560059, India Lat 12.924166° Long 77.500998° 29/09/23 02:02 PM GMT +05:30</p>






47.	EE-112 (Electrical & Electronics Engineering)	Smart Boards, LMS, LCD & Wifi	 <p>Bengaluru, Karnataka, India W0P2+M2Q, RVCE Main Rd, RV Vijayanagar, Mallesandra, Bengaluru, Karnataka 560059, India Lat 12.924166° Long 77.500088° 29/09/23 02:01 PM GMT +05:30</p>
48.	EE-103 (Electrical & Electronics Engineering)	Smart Boards, LMS, LCD & Wifi	 <p>Bengaluru, Karnataka, India W0P2+M2Q, RVCE Main Rd, RV Vijayanagar, Mallesandra, Bengaluru, Karnataka 560059, India Lat 12.924166° Long 77.500088° 29/09/23 02:03 PM GMT +05:30</p>
49.	IS-224 (Information Science)	Smart Boards, LMS, LCD & Wifi	 <p>Bengaluru, KA, India W0P2+M2Q, RVCE Main Rd, RV Vijayanagar, Mallesandra, Bengaluru, Karnataka 560059, India Lat 12.924166° Long 77.500088° 29/09/23 02:04 PM GMT +05:30</p>
50.	IS-304 (Information Science)	Smart Boards, LMS, LCD & Wifi	 <p>Bengaluru, KA, India W0P2+M2Q, RVCE Main Rd, RV Vijayanagar, Mallesandra, Bengaluru, Karnataka 560059, India Lat 12.922605, Long 77.500088 09/29/2023 02:27 PM GMT+05:30</p>
51.	IS-302 (Information Science)	Smart Boards, LMS, LCD & Wifi	 <p>Bengaluru, KA, India W0P2+M2Q, RVCE Main Rd, RV Vijayanagar, Mallesandra, Bengaluru, Karnataka 560059, India Lat 12.922793, Long 77.500088 09/29/2023 02:28 PM GMT+05:30</p>
52.	IS-Seminar Hall (Information Science)	Smart Boards, LMS, LCD & Wifi	 <p>Bengaluru, KA, India W0P2+M2Q, RVCE Main Rd, RV Vijayanagar, Mallesandra, Bengaluru, Karnataka 560059, India Lat 12.923186, Long 77.500088 09/29/2023 02:31 PM GMT+05:30</p>
53.	IS-106A (Information Science)	Smart Boards, LMS, LCD & Wifi	 <p>Bengaluru, KA, India W0P2+M2Q, RVCE Main Rd, RV Vijayanagar, Mallesandra, Bengaluru, Karnataka 560059, India Lat 12.922826, Long 77.500088 09/29/2023 02:34 PM GMT+05:30</p>







54.	IS-112B (Information Science)	LMS, LCD & Wifi	 <p>A photograph of a classroom for IS-112B. It features a whiteboard at the front, a projector screen, and rows of desks facing the front. A GPS overlay at the bottom shows the location as Bengaluru, KA, India, with coordinates 12.922728, 77.591957 and a timestamp of 09/29/2023 02:44 PM GMT+05:30.</p>
55.	IS-112A (Information Science)	LMS, LCD & Wifi	 <p>A photograph of a classroom for IS-112A. It shows a whiteboard, a projector screen, and desks. A GPS overlay at the bottom indicates the location as Bengaluru, KA, India, with coordinates 12.922728, 77.591957 and a timestamp of 09/29/2023 02:45 PM GMT+05:30.</p>
56.	IS-110 (Information Science)	LMS, LCD & Wifi	 <p>A photograph of a classroom for IS-110. It features a whiteboard, a projector screen, and rows of desks. A GPS overlay at the bottom shows the location as Bengaluru, KA, India, with coordinates 12.922728, 77.591957 and a timestamp of 09/29/2023 02:45 PM GMT+05:30.</p>
57.	IS-109 (Information Science)	LMS, LCD & Wifi	 <p>A photograph of a classroom for IS-109. It shows a whiteboard, a projector screen, and desks. A GPS overlay at the bottom indicates the location as Bengaluru, KA, India, with coordinates 12.922728, 77.591957 and a timestamp of 09/29/2023 02:45 PM GMT+05:30.</p>
56.	ME-004 (Mechanical Engineering)	LMS, LCD & Wifi	 <p>A photograph of a classroom for ME-004. It features a whiteboard, a projector screen, and desks. A GPS overlay at the bottom shows the location as Bengaluru, Karnataka, India, with coordinates 12.923334, 77.592627 and a timestamp of 29/09/23 02:51 PM GMT+05:30.</p>
57.	ME-CAD Lab-1 (Mechanical Engineering)	LMS, LCD & Wifi	 <p>A photograph of a classroom for ME-CAD Lab-1. It shows a whiteboard, a projector screen, and desks. A GPS overlay at the bottom indicates the location as Bengaluru, Karnataka, India, with coordinates 12.923334, 77.592627 and a timestamp of 29/09/23 02:52 PM GMT+05:30.</p>







58.	ME-CAD Lab-02 (Engineering)	LMS, LCD & Wifi	 <p>GPS Map Camera Bengaluru, Karnataka, India Center for Research and Development, RVCE, RVCE Outer Rd, RV Vidyaniketan, Malleshwara, Bengaluru, Karnataka 560059, India Lat 12.923334° Long 77.498267° 29/09/23 02:50 PM GMT +05:30</p>
59.	ME-CAD Lab-06 (Mechanical Engineering)	LMS, LCD & Wifi	 <p>GPS Map Camera Bengaluru, Karnataka, India Center for Research and Development, RVCE, RVCE Outer Rd, RV Vidyaniketan, Malleshwara, Bengaluru, Karnataka 560059, India Lat 12.923334° Long 77.498267° 29/09/23 02:53 PM GMT +05:30</p>
60.	ME-CAD Lab-03 (Mechanical Engineering)	LMS, LCD & Wifi	 <p>GPS Map Camera Bengaluru, Karnataka, India Center for Research and Development, RVCE, RVCE Outer Rd, RV Vidyaniketan, Malleshwara, Bengaluru, Karnataka 560059, India Lat 12.923334° Long 77.498267° 29/09/23 02:55 PM GMT +05:30</p>
61.	ME-101 (Mechanical Engineering)	LMS, LCD & Wifi	 <p>GPS Map Camera Bengaluru, Karnataka, India Center for Research and Development, RVCE, RVCE Outer Rd, RV Vidyaniketan, Malleshwara, Bengaluru, Karnataka 560059, India Lat 12.923334° Long 77.498267° 29/09/23 02:56 PM GMT +05:30</p>
62.	ME-102 (Mechanical Engineering)	Smart Boards, LMS, LCD & Wifi	 <p>GPS Map Camera Bengaluru, Karnataka, India Center for Research and Development, RVCE, RVCE Outer Rd, RV Vidyaniketan, Malleshwara, Bengaluru, Karnataka 560059, India Lat 12.923334° Long 77.498267° 29/09/23 02:57 PM GMT +05:30</p>
63.	ME-103 (Mechanical Engineering)	LMS, LCD & Wifi	 <p>GPS Map Camera Bengaluru, Karnataka, India Center for Research and Development, RVCE, RVCE Outer Rd, RV Vidyaniketan, Malleshwara, Bengaluru, Karnataka 560059, India Lat 12.923334° Long 77.498267° 29/09/23 02:58 PM GMT +05:30</p>

64.	ME-104 (Mechanical Engineering)	LMS, LCD & Wifi	 <p>A photograph of a classroom with rows of desks and a whiteboard at the front. A small inset map in the bottom left corner shows the location in Bengaluru, Karnataka, India. The text overlay includes: 'Bengaluru, Karnataka, India', 'Center for Research and Development, RVCE, RVCE Outer Rd, RV Vidyaniketan, Mallesandra, Bengaluru, Karnataka 560059, India', 'Lat 12.923334°', 'Long 77.498267°', and '29/09/23 02:59 PM GMT +05:30'. A 'GPS Map Camera' logo is in the bottom right.</p>
65.	ME-105 (Mechanical Engineering)	LMS, LCD & Wifi	 <p>A photograph of a classroom with rows of desks and a blackboard at the front. A small inset map in the bottom left corner shows the location in Bengaluru, Karnataka, India. The text overlay includes: 'Bengaluru, Karnataka, India', 'Center for Research and Development, RVCE, RVCE Outer Rd, RV Vidyaniketan, Mallesandra, Bengaluru, Karnataka 560059, India', 'Lat 12.923334°', 'Long 77.498267°', and '29/09/23 03:00 PM GMT +05:30'. A 'GPS Map Camera' logo is in the bottom right.</p>
66.	ME-205 (Mechanical Engineering)	LMS, LCD & Wifi	 <p>A photograph of a classroom with rows of desks and a whiteboard at the front. A small inset map in the bottom left corner shows the location in Bengaluru, Karnataka, India. The text overlay includes: 'Bengaluru, Karnataka, India', 'Center for Research and Development, RVCE, RVCE Outer Rd, RV Vidyaniketan, Mallesandra, Bengaluru, Karnataka 560059, India', 'Lat 12.923334°', 'Long 77.498267°', and '29/09/23 03:01 PM GMT +05:30'. A 'GPS Map Camera' logo is in the bottom right.</p>
67.	ME-204 (Mechanical Engineering)	LMS, LCD & Wifi	 <p>A photograph of a classroom with rows of desks and a whiteboard at the front. A small inset map in the bottom left corner shows the location in Bengaluru, Karnataka, India. The text overlay includes: 'Bengaluru, Karnataka, India', 'Center for Research and Development, RVCE, RVCE Outer Rd, RV Vidyaniketan, Mallesandra, Bengaluru, Karnataka 560059, India', 'Lat 12.923334°', 'Long 77.498267°', and '29/09/23 03:03 PM GMT +05:30'. A 'GPS Map Camera' logo is in the bottom right.</p>
68.	ME-203 (Mechanical Engineering)	LMS, LCD & Wifi	 <p>A photograph of a classroom with rows of desks and a whiteboard at the front. A small inset map in the bottom left corner shows the location in Bengaluru, Karnataka, India. The text overlay includes: 'Bengaluru, Karnataka, India', 'Center for Research and Development, RVCE, RVCE Outer Rd, RV Vidyaniketan, Mallesandra, Bengaluru, Karnataka 560059, India', 'Lat 12.923334°', 'Long 77.498267°', and '29/09/23 03:03 PM GMT +05:30'. A 'GPS Map Camera' logo is in the bottom right.</p>
69.	ME-202 (Mechanical Engineering)	LMS, LCD & Wifi	 <p>A photograph of a classroom with rows of desks and a whiteboard at the front. A small inset map in the bottom left corner shows the location in Bengaluru, Karnataka, India. The text overlay includes: 'Bengaluru, Karnataka, India', 'Center for Research and Development, RVCE, RVCE Outer Rd, RV Vidyaniketan, Mallesandra, Bengaluru, Karnataka 560059, India', 'Lat 12.923334°', 'Long 77.498267°', and '29/09/23 03:04 PM GMT +05:30'. A 'GPS Map Camera' logo is in the bottom right.</p>






70	ME-201 (Mechanical Engineering)	Smart Boards, LMS, LCD & Wifi	 <p>Bengaluru, Karnataka, India Center for Research and Development, RVCE, RVCE Outer Rd, RV Vidyaniketan, Mallesandra, Bengaluru, Karnataka 560059, India Lat 12.923334° Long 77.498267° 29/09/23 03:05 PM GMT +05:30</p>
71	ME-CAD-LAB-4 (Mechanical Engineering)	LMS, LCD & Wifi	 <p>Bengaluru, Karnataka, India Center for Research and Development, RVCE, RVCE Outer Rd, RV Vidyaniketan, Mallesandra, Bengaluru, Karnataka 560059, India Lat 12.923334° Long 77.498267° 29/09/23 03:05 PM GMT +05:30</p>
72.	ME-Seminar Hall (Mechanical Engineering)	LMS, LCD & Wifi	 <p>Bengaluru, Karnataka, India Center for Research and Development, RVCE, RVCE Outer Rd, RV Vidyaniketan, Mallesandra, Bengaluru, Karnataka 560059, India Lat 12.923334° Long 77.498267° 29/09/23 03:05 PM GMT +05:30</p>
73.	ME-PG-101 (Mechanical Engineering)	LMS, LCD & Wifi	 <p>Bengaluru, Karnataka, India Center for Research and Development, RVCE, RVCE Outer Rd, RV Vidyaniketan, Mallesandra, Bengaluru, Karnataka 560059, India Lat 12.923334° Long 77.498267° 29/09/23 03:18 PM GMT +05:30</p>
74.	ME-PG- Seminar Hall (Mechanical Engineering)	LMS, LCD & Wifi	 <p>Bengaluru, Karnataka, India Center for Research and Development, RVCE, RVCE Outer Rd, RV Vidyaniketan, Mallesandra, Bengaluru, Karnataka 560059, India Lat 12.923334° Long 77.498267° 29/09/23 03:18 PM GMT +05:30</p>





75.	ME-PG-202 (Mechanical Engineering)	LMS, LCD & Wifi	 <p>A photograph of a classroom with a whiteboard, a projector screen, and a person standing at the front. A 'GPS Map Camera' overlay is visible in the bottom right corner, showing a map of the location and coordinates: Bengaluru, Karnataka, India; Center for Research and Development, RVCE, RVCE Outer Rd, RV Vidyaniketan, Malasandra, Bengaluru, Karnataka 560059, India; Lat 12.923334°; Long 77.498267°; 29/09/23 03:18 PM GMT +05:30.</p>
76.	ME-205 (Mechanical Engineering)	LMS, LCD & Wifi	 <p>A photograph of a classroom with a whiteboard, a projector screen, and a person standing at the front. A 'GPS Map Camera' overlay is visible in the bottom right corner, showing a map of the location and coordinates: Bengaluru, Karnataka, India; Center for Research and Development, RVCE, RVCE Outer Rd, RV Vidyaniketan, Malasandra, Bengaluru, Karnataka 560059, India; Lat 12.923334°; Long 77.498267°; 29/09/23 03:20 PM GMT +05:30.</p>
77.	MEPG-301-LAB (Mechanical Engineering)	LMS, LCD & Wifi	 <p>A photograph of a laboratory with several computer workstations and a whiteboard. A 'GPS Map Camera' overlay is visible in the bottom right corner, showing a map of the location and coordinates: Bengaluru, Karnataka, India; Center for Research and Development, RVCE, RVCE Outer Rd, RV Vidyaniketan, Malasandra, Bengaluru, Karnataka 560059, India; Lat 12.923334°; Long 77.498267°; 29/09/23 03:23 PM GMT +05:30.</p>
78.	MEPG-302-LAB (Mechanical Engineering)	LMS, LCD & Wifi	 <p>A photograph of a laboratory with several computer workstations and a whiteboard. A 'GPS Map Camera' overlay is visible in the bottom right corner, showing a map of the location and coordinates: Bengaluru, Karnataka, India; Center for Research and Development, RVCE, RVCE Outer Rd, RV Vidyaniketan, Malasandra, Bengaluru, Karnataka 560059, India; Lat 12.923334°; Long 77.498267°; 29/09/23 03:23 PM GMT +05:30.</p>
79.	MEPG-001-LAB (Mechanical Engineering)	LMS, LCD & Wifi	 <p>A photograph of a laboratory with several computer workstations and a whiteboard. A 'GPS Map Camera' overlay is visible in the bottom right corner, showing a map of the location and coordinates: Bengaluru, Karnataka, India; RVCE, WFPK-98P, Mysore Rd, RV Vidyaniketan, Malasandra, Bengaluru, Karnataka 560059, India; Lat 12.923426°; Long 77.498189°; 29/09/23 03:27 PM GMT +05:30.</p>








80.	MEPG-204 (Mechanical Engineering)	LMS, LCD & Wifi	 <p>Bengaluru, Karnataka, India Center for Research and Development, RVCE, RVCE Outer Rd, RV Vidyaniketan, Mallesandra, Bengaluru, Karnataka 560058, India Lat 12.923334° Long 77.498267° 29/09/23 03:19 PM GMT +05:30</p>
81.	AS-001 (Aerospace Engineering)	LMS, LCD & Wifi	 <p>Bengaluru, KA, India Kengeri, Bengaluru, 560059, KA, India Lat 12.922610, Long 77.501065 09/29/2023 03:40 PM GMT+05:30</p>
82.	AS-002 (Aerospace Engineering)	Smart Boards, LMS, LCD & Wifi	 <p>Bengaluru, KA, India Kengeri, Bengaluru, 560059, KA, India Lat 12.922863, Long 77.501153 09/29/2023 03:42 PM GMT+05:30</p>
83.	AS-003 (Aerospace Engineering)	Smart Boards, LMS, LCD & Wifi	 <p>Bengaluru, KA, India Kengeri, Bengaluru, 560059, KA, India Lat 12.922863, Long 77.501153 09/29/2023 03:43 PM GMT+05:30</p>
84.	BT-107 (Biotechnology)	Smart Boards, LMS, LCD & Wifi	 <p>Bengaluru, Karnataka, India R V Vidyanikethan Post, Mysore Road, WFCK-XHM, RVCE Outer Road, RV Vidyaniketan, RV Vidyaniketan, Mallesandra, Bengaluru, Karnataka 560059, India Lat 12.922422° Long 77.498681° 29/09/23 04:23 PM GMT +05:30</p>
85.	BT-110 (Biotechnology)	Smart Boards, LMS, LCD & Wifi	 <p>Bengaluru, Karnataka, India R V Vidyanikethan Post, Mysore Road, WFCK-XHM, RVCE Outer Road, RV Vidyaniketan, RV Vidyaniketan, Mallesandra, Bengaluru, Karnataka 560059, India Lat 12.922422° Long 77.498681° 29/09/23 04:26 PM GMT +05:30</p>





86.	BT-217 (Biotechnology)	Smart Boards, LMS, LCD & Wifi	 <p>Bengaluru, Karnataka, India R V Vidyanikethan Post, Mysore Road, WFDKXMM, RVCE Outer Road, RV Vidyanikethan, RV Vidyanikethan, Mallesandra, Bengaluru, Karnataka 560059, India Lat: 12.922422° Long: 77.498881° 29/09/23 04:27 PM GMT +05:30</p>
87.	BT-218 (Biotechnology)	Smart Boards, LMS, LCD & Wifi	 <p>Bengaluru, Karnataka, India R V Vidyanikethan Post, Mysore Road, WFDKXMM, RVCE Outer Road, RV Vidyanikethan, RV Vidyanikethan, Mallesandra, Bengaluru, Karnataka 560059, India Lat: 12.922422° Long: 77.498881° 29/09/23 04:27 PM GMT +05:30</p>
88.	BT-404 (Biotechnology)	LMS, LCD & Wifi	 <p>Bengaluru, Karnataka, India RVCE, 8th Mile, Bio Technology Department, RVCE Outer Rd, RV Vidyanikethan, Mallesandra, Bengaluru, Karnataka 560059, India Lat: 12.922562° Long: 77.498956° 29/09/23 04:38 PM GMT +05:30</p>
89.	BT-405 (Biotechnology)	LMS, LCD & Wifi	 <p>Bengaluru, Karnataka, India RVCE, 8th Mile, Bio Technology Department, RVCE Outer Rd, RV Vidyanikethan, Mallesandra, Bengaluru, Karnataka 560059, India Lat: 12.922562° Long: 77.498956° 29/09/23 04:37 PM GMT +05:30</p>
90.	BT-Seminar Hall (Biotechnology)	LMS, LCD & Wifi	 <p>Bengaluru, Karnataka, India RVCE, 8th Mile, Bio Technology Department, RVCE Outer Rd, RV Vidyanikethan, Mallesandra, Bengaluru, Karnataka 560059, India Lat: 12.922562° Long: 77.498956° 29/09/23 04:41 PM GMT +05:30</p>
91.	IEM-COE (Industrial Engineering & Management)	Smart Board LMS, LCD & Wifi	 <p>Bengaluru, Karnataka, India RV Vidyanikethan, Mallesandra, WFDKXMM, RV Vidyanikethan, Mallesandra, Bengaluru, Karnataka 560059, India Lat: 12.922707° Long: 77.498881° 29/09/23 04:46 PM GMT +05:30</p>






92.	IEM-121 (Industrial Engineering & Management)	Smart Board LMS, LCD & Wifi	 <p>A photograph of a classroom for IEM-121. It features a smart board at the front, several rows of desks with chairs, and a person standing near the back. A 'GPS Map Camera' overlay is visible in the bottom right corner of the image.</p>
93.	IEM-124 (Industrial Engineering & Management)	Smart Board LMS, LCD & Wifi	 <p>A photograph of a classroom for IEM-124. It shows a smart board, desks, and chairs. A person is visible in the background. A 'GPS Map Camera' overlay is present in the bottom right corner.</p>
94.	IEM-123A (LAB) (Industrial Engineering & Management)	Smart Board LMS, LCD & Wifi	 <p>A photograph of a classroom for IEM-123A. The room is equipped with a smart board, desks, and chairs. A person is standing near the front. A 'GPS Map Camera' overlay is in the bottom right corner.</p>
95.	IEM-123B (LAB) (Industrial Engineering & Management)	LMS, LCD & Wifi	 <p>A photograph of a classroom for IEM-123B. It shows a smart board, desks, and chairs. A person is visible in the background. A 'GPS Map Camera' overlay is in the bottom right corner.</p>
96.	IEM-126 (Industrial Engineering & Management)	Smart Board LMS, LCD & Wifi	 <p>A photograph of a classroom for IEM-126. It features a smart board, desks, and chairs. A person is standing near the back. A 'GPS Map Camera' overlay is in the bottom right corner.</p>





97.	IEM-127 (Industrial Engineering & Management)	Smart Board LMS, LCD & Wifi	 <p>Bengaluru, Karnataka, India RV Vidyaniketan, Mallesandra, WFFX+606, RV Vidyaniketan, Mallesandra, Bengaluru, Karnataka 560059, India Lat 12.923107° Long 77.488893° 29/09/23 04:56 PM GMT +05:30</p>
98.	IEM-Seminar Hall (Industrial Engineering & Management)	Smart Board LMS, LCD & Wifi	 <p>Bengaluru, Karnataka, India RV Vidyaniketan, Mallesandra, WFFX+606, RV Vidyaniketan, Mallesandra, Bengaluru, Karnataka 560059, India Lat 12.923107° Long 77.488893° 29/09/23 04:56 PM GMT +05:30</p>
99.	CE-302 PG (Chemical Engineering)	LMS, LCD & Wifi	 <p>Bengaluru, KA, India Kengeri, Bengaluru, 560059, KA, India Lat 12.924554° Long 77.499691° 09/29/2023 04:04 PM GMT +05:30</p>
100.	CE-319 (Chemical Engineering)	LMS, LCD & Wifi	 <p>Bengaluru, KA, India Kengeri, Bengaluru, 560059, KA, India Lat 12.924554, Long 77.499691 09/29/2023 04:04 PM GMT +05:30</p>
101.	CE-317 (Chemical Engineering)	LMS, LCD & Wifi	 <p>Bengaluru, KA, India Kengeri, Bengaluru, 560059, KA, India Lat 12.924523, Long 77.499578 09/29/2023 04:06 PM GMT +05:30</p>

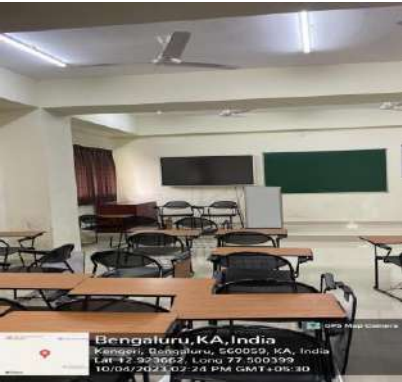




102.	CE-318 (Chemical Engineering)	LMS, LCD & Wifi	 <p>Bengaluru, KA, India Kengeri, Bengaluru, 560059, KA, India Lat 12.924806, Long 77.499744 09/29/2023 04:07 PM GMT+05:30</p>
103.	CE-312 (Chemical Engineering)	LMS, LCD & Wifi	 <p>Bengaluru, KA, India Kengeri, Bengaluru, 560059, KA, India Lat 12.924485, Long 77.499710 09/29/2023 04:08 PM GMT+05:30</p>
104.	CE-311 (Chemical Engineering)	LMS, LCD & Wifi	 <p>Bengaluru, KA, India Kengeri, Bengaluru, 560059, KA, India Lat 12.924528, Long 77.499460 09/29/2023 04:09 PM GMT+05:30</p>
105.	CE-310 (Chemical Engineering)	LMS, LCD & Wifi	 <p>Bengaluru, KA, India Kengeri, Bengaluru, 560059, KA, India Lat 12.924532, Long 77.499322 09/29/2023 04:10 PM GMT+05:30</p>







106.	CE-309 (Chemical Engineering)	LMS, LCD & Wifi	 A classroom with a whiteboard, a green chalkboard, and rows of desks. A small inset image shows a person at a computer workstation.
107.	CE-306 (Chemical Engineering)	LMS, LCD & Wifi	 A classroom with a whiteboard, a green chalkboard, and rows of desks. A small inset image shows a person at a computer workstation.
108.	CE-305 (Chemical Engineering)	LMS, LCD & Wifi	 A classroom with a whiteboard, a green chalkboard, and rows of desks. A small inset image shows a person at a computer workstation.
109.	CE-304 (Chemical Engineering)	LMS, LCD & Wifi	 A classroom with a whiteboard, a green chalkboard, and rows of desks. A small inset image shows a person at a computer workstation.
110.	CE-205 (Chemical Engineering)	Smart Board LMS, LCD & Wifi	 A classroom with a smart board, a green chalkboard, and rows of desks. A small inset image shows a person at a computer workstation.
111.	CE-204(Chemical Engineering)	Smart Board LMS, LCD & Wifi	 A classroom with a smart board, a green chalkboard, and rows of desks. A small inset image shows a person at a computer workstation.
112.	CE-114(Chemical Engineering)	Smart Board LMS, LCD & Wifi	 A classroom with a smart board, a green chalkboard, and rows of desks. A small inset image shows a person at a computer workstation.

113.	EC-103 (Electronics & Communication Engineering)	Smart Board LMS, LCD & Wifi	
114.	EC-108 (Electronics & Communication Engineering)	Smart Board LMS, LCD & Wifi	
115.	EC-220 (Electronics & Communication Engineering)	LMS, LCD & Wifi	
116.	EC-217 (Electronics & Communication Engineering)	Smart Board LMS, LCD & Wifi	

117	TE-112 (Electronics & Tele Communication Engineering)	Smart Board LMS, LCD & Wifi	
118	TE-503 (Electronics & Tele Communication Engineering)	LMS, LCD & Wifi Projector	
119	TE-404 (Electronics & Tele Communication Engineering)	LMS, LCD & Wifi Projector	
120	TE-405 (Electronics & Tele Communication Engineering)	LMS, LCD & Wifi Projector	
121	TE-302 (Electronics & Tele Communication Engineering)	LMS, LCD & Wifi Projector	

122	TE-201 (Electronics & Tele Communication Engineering)	LMS, LCD & Wifi Projector	 <p>Bengaluru, KA, India Kengeri, Bengaluru, 560059, KA, India Lat 12.923521, Long 77.500423 10/04/2023 02:20 PM GMT+05:30</p>
123	TE-201 (Electronics & Tele Communication Engineering)	LMS, LCD & Wifi Projector and smart TV	 <p>Bengaluru, KA, India Kengeri, Bengaluru, 560059, KA, India Lat 12.923608, Long 77.500570 10/04/2023 02:21 PM GMT+05:30</p>
124	TE-203 (Electronics & Tele Communication Engineering)	LMS, LCD & Wifi Projector and smart TV	 <p>Bengaluru, KA, India Kengeri, Bengaluru, 560059, KA, India Lat 12.923605, Long 77.500442 10/04/2023 02:21 PM GMT+05:30</p>
125	TE-204 (Electronics & Tele Communication Engineering)	LMS, LCD & Wifi Projector and smart TV	 <p>Bengaluru, KA, India Kengeri, Bengaluru, 560059, KA, India Lat 12.923686, Long 77.500431 10/04/2023 02:23 PM GMT+05:30</p>

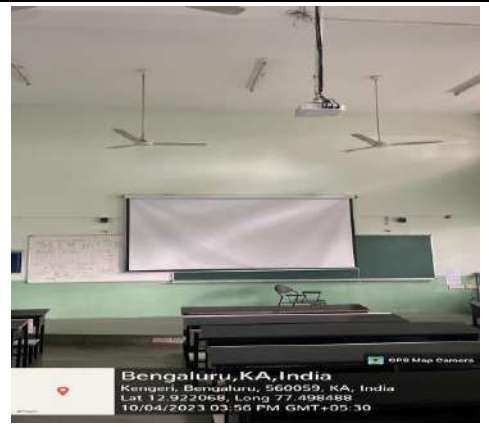
126	TE-305 (Electronics & Tele Communication Engineering)	LMS, LCD & Wifi Projector and smart TV	
127	TE-307 (Electronics & Tele Communication Engineering)	LMS, LCD & Wifi Projector	
128	Seminar Hall (Electronics & Tele Communication Engineering)	LMS, LCD & Wifi Projector	
129	CH 111(Chemical Engineering Computer Application lab)	LMS, LCD & Wifi Projector	
130	CH 109 Seminar Hall (Chemical Engineering)	LMS, LCD & Wifi Projector	

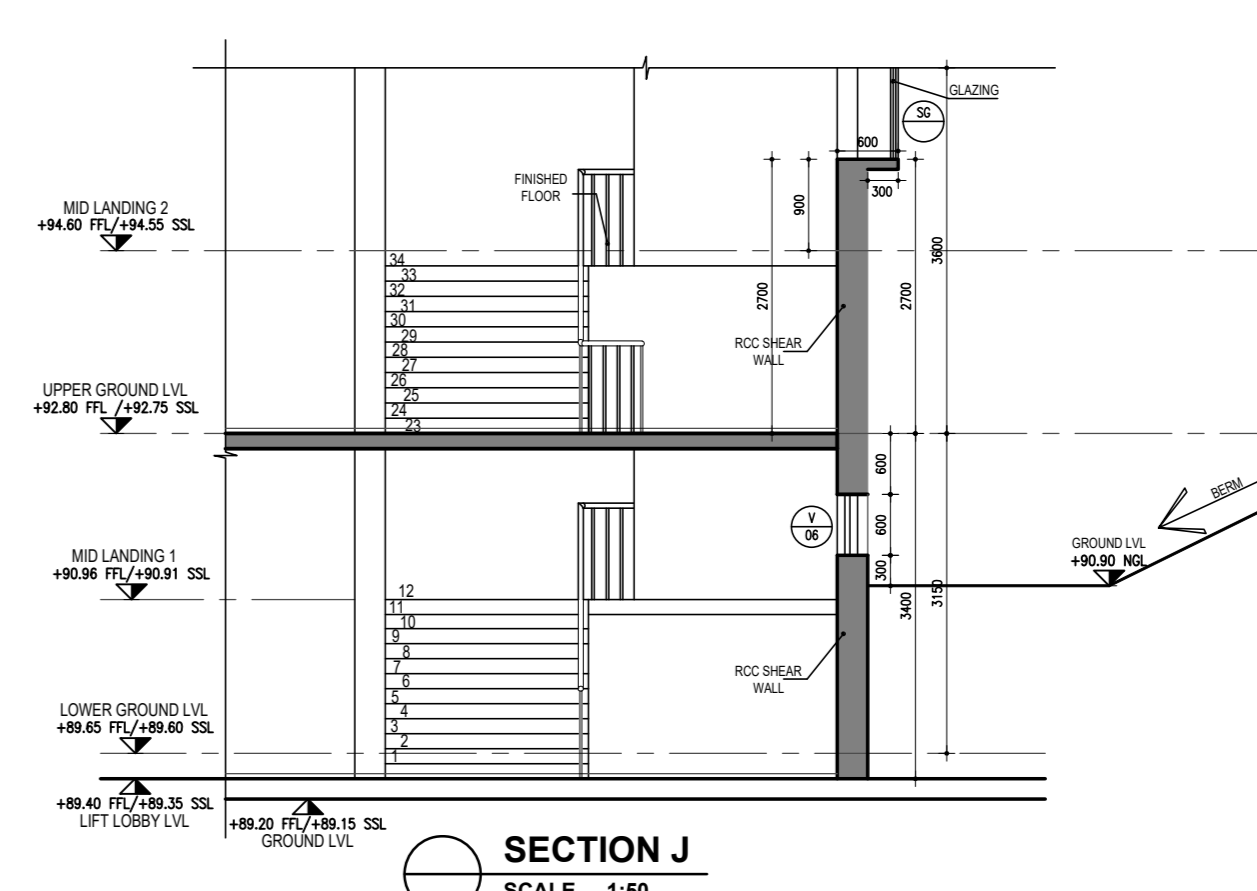
131	CH 107 classroom (Chemical Engineering)	LMS, LCD & Wifi Projector	 <p>Bengaluru, Karnataka, India WGS2-72R, RV Vidyaniketan, Mallesandra, Bengaluru, Karnataka 560059, India Lat: 12.923101° Long: 77.499919° 04/10/23 02:16 PM GMT +05:30</p>
132	CH 105 classroom (Chemical Engineering)	LMS, LCD & Wifi Projector and smart TV	 <p>Bengaluru, Karnataka, India WGS2-72R, RV Vidyaniketan, Mallesandra, Bengaluru, Karnataka 560059, India Lat: 12.923101° Long: 77.499919° 04/10/23 02:18 PM GMT +05:30</p>
133	CH 104 classroom (Chemical Engineering)	LMS, LCD & Wifi Projector and smart TV	 <p>Bengaluru, Karnataka, India WGS2-72R, RV Vidyaniketan, Mallesandra, Bengaluru, Karnataka 560059, India Lat: 12.923101° Long: 77.499919° 04/10/23 02:17 PM GMT +05:30</p>
134	CH 010 Process control lab (Chemical Engineering)	LMS, LCD & Wifi Projector	 <p>Bengaluru, Karnataka, India WGS2-72R, RV Vidyaniketan, Mallesandra, Bengaluru, Karnataka 560059, India Lat: 12.923101° Long: 77.499919° 04/10/23 02:20 PM GMT +05:30</p>
135	CHE201 Engineering chemistry lab1 (Chemical Engineering)	LMS, LCD & Wifi Projector	 <p>Bengaluru, Karnataka, India WGS2-72R, RV Vidyaniketan, Mallesandra, Bengaluru, Karnataka 560059, India Lat: 12.923101° Long: 77.499919° 04/10/23 02:23 PM GMT +05:30</p>
136	CHE207 Engineering chemistry lab2 (Chemical Engineering)	LMS, LCD & Wifi Projector	 <p>Bengaluru, Karnataka, India WGS2-72R, RV Vidyaniketan, Mallesandra, Bengaluru, Karnataka 560059, India Lat: 12.923101° Long: 77.499919° 04/10/23 02:26 PM GMT +05:30</p>

137

MC 210 (MCA
Department)

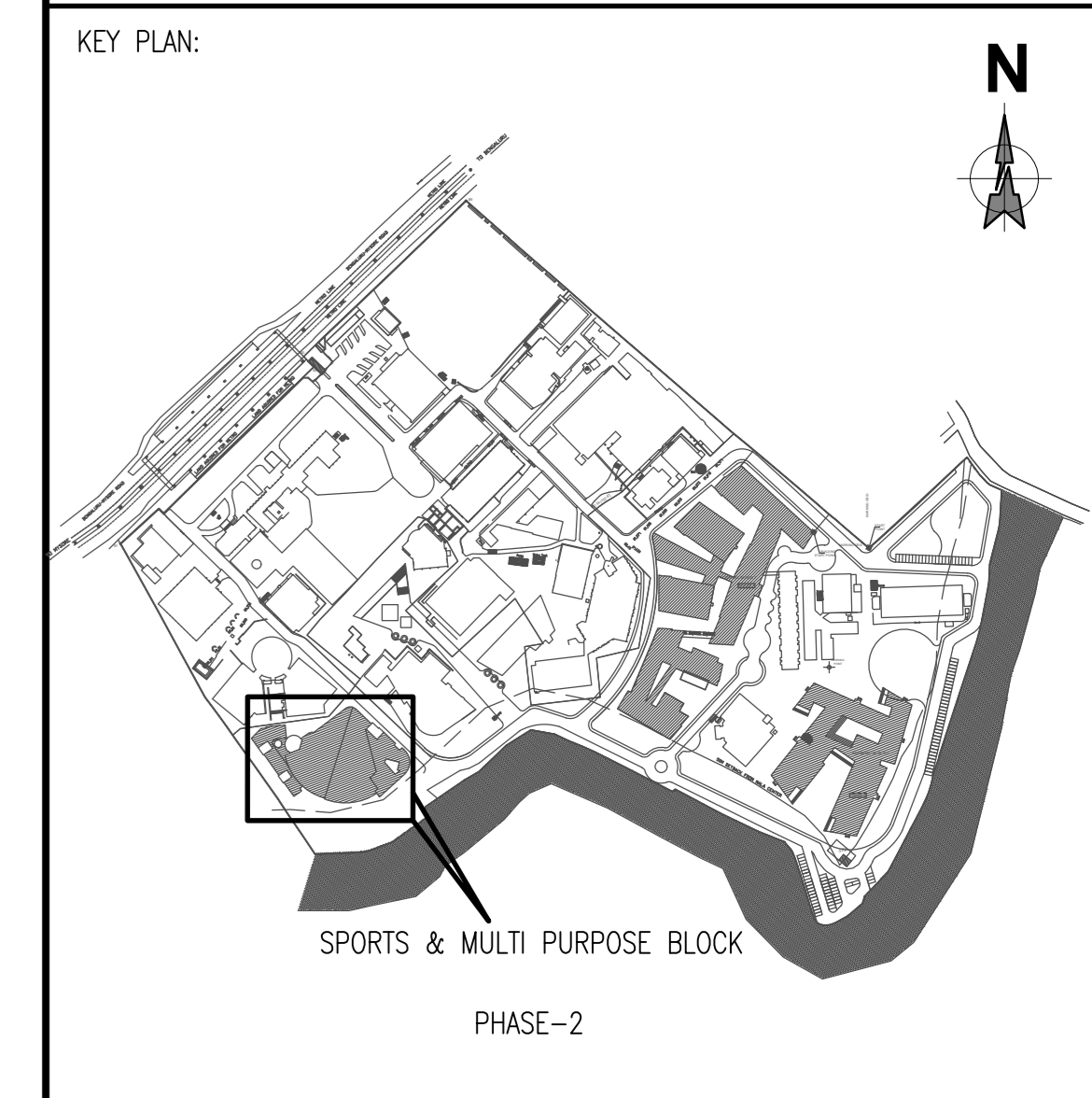
LMS, LCD & Wifi
Projector





General Notes:

1. THIS DRAWING IS THE COPYRIGHT OF ACE GROUP ARCHITECTS PVT.LTD. AND MUST NOT BE RETAINED, COPIED OR USED WITHOUT THE ABOVE CONSULTANTS' AUTHORITY.
2. DO NOT SCALE FROM THE DRAWINGS.
3. ALL DIMENSIONS ARE IN MILLIMETRES AND LEVELS IN METRES UNLESS NOTED OTHERWISE. ALL DIMENSIONS TO BE VERIFIED ON SITE & APPROVED BY THE ENGINEER.
4. THIS DRAWING SHOULD BE READ IN CONJUNCTION WITH OTHER RELEVANT ARCHITECTURAL, STRUCTURAL, MECHANICAL, ELECTRICAL AND CIVIL DRAWINGS AND ALL RELEVANT SECTIONS OF THE SPECIFICATIONS.



Principal Architects:

ACE GROUP ARCHITECTS (P) LTD.
Architects & Consulting Engineers

300, SANKARAN COMPLEX, LANGFORD ROAD, BANGALORE-25
Tel: +91-80-22223999, 22224000. Fax: +91-80-22275252
Email: info@acegrouparchitects.com, acegroup@rediffmail.com
Website: www.acegrouparchitects.com

Consultants:

Rev	Description	Drawn	Checked	Proj.Co
R1	REVISED LEVELS AS PER SITE CONDITION DUE TO LIFT FOOTING CASTED AT WRONG LVL.			
R2	REVISED WITH VENTILATORS.			
R3	REVISED WITH RAINWATER DUCTS.			

Rev	Description	Drawn	Checked	Proj.Co
R1	REVISED LEVELS AS PER SITE CONDITION DUE TO LIFT FOOTING CASTED AT WRONG LVL.			
R2	REVISED WITH VENTILATORS.			
R3	REVISED WITH RAINWATER DUCTS.			
R4	GOOD FOR CONSTRUCTION			
R5	GOOD FOR CONSTRUCTION			
R6	Purpose of issue			

Client:

Proposed
RV UNIVERSITY CAMPUS
AT
MYSORE ROAD.

Project Title:

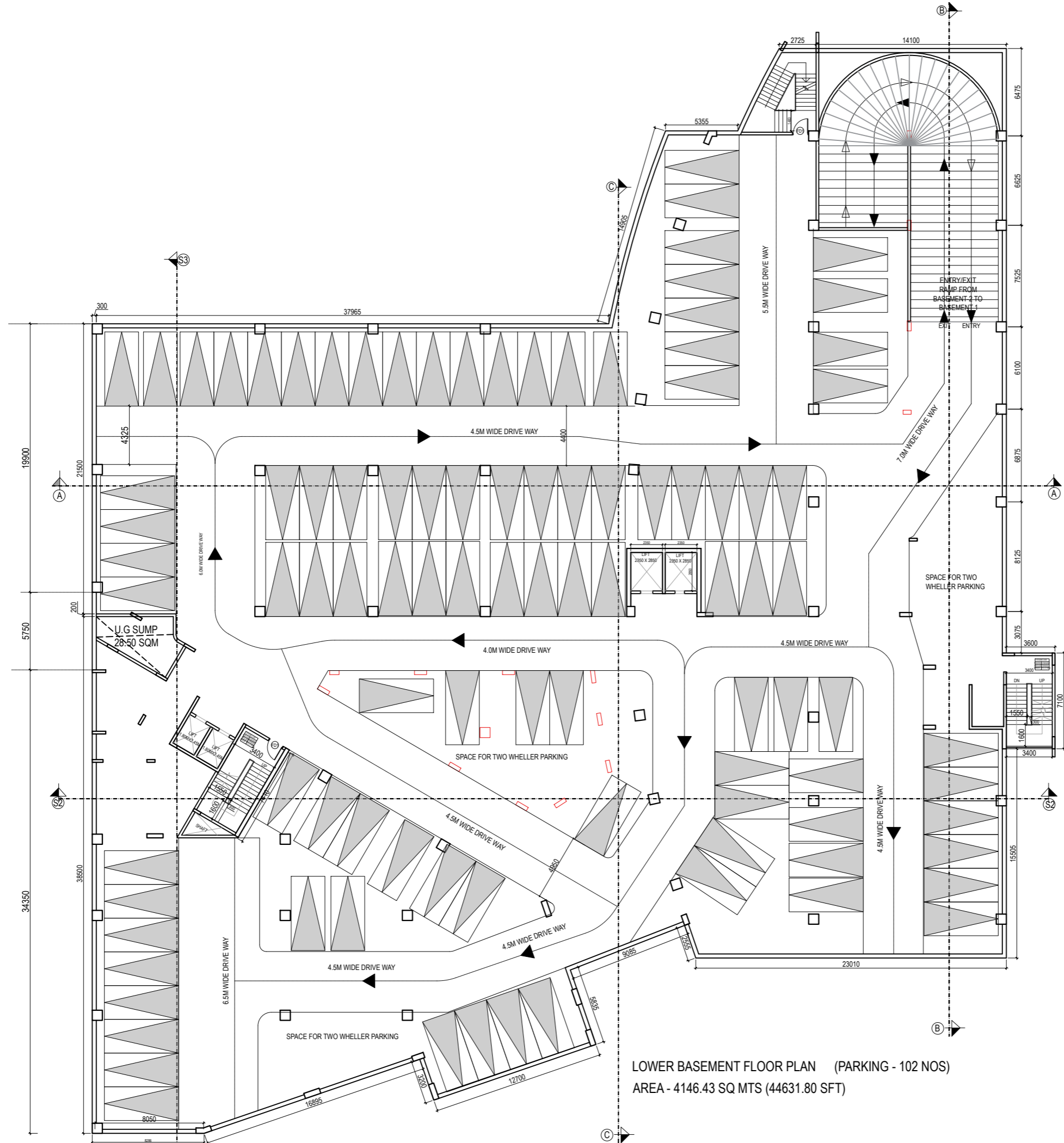
GYMNASIUM AND GUEST ACCOMMODATION UPPER GROUND FLOOR PLAN

Drawing Title:

Scale	Drawn	Checked	Proj.Co-ord.	Size
1:150	HEMANTH	AKSHARA	SANTHOSH	A0

Drawing Number: **1210/GYM/A/102 - UG** Rev: **R1**

GOOD FOR CONSTRUCTION



LOWER BASEMENT FLOOR PLAN (PARKING - 102 NOS)
 AREA - 4146.43 SQ MTS (44631.80 SFT)

NOTE - 1:

1. THIS DRAWING SHOULD BE READ AND NOT MEASURED.
2. UNLESS OTHERWISE INDICATED ALL DIMENSIONS ARE IN MILLIMETERES
3. UNLESS OTHERWISE INDICATED ALL LEVELS ARE IN METRES.
4. THIS DRAWING IS TO BE READ ALONG WITH OTHER RELEVANT ARCHITECTURAL, STRUCTURAL, MECHANICAL, ELECTRICAL AND PLUMBING DRAWINGS AND ALL RELEVANT SPECIFICATIONS.
5. ALL DIMENSIONS SHALL BE CHECKED AT SITE AND ANY DISCREPANCY SHALL BE BROUGHT TO THE NOTICE OF THE ARCHITECT.

M.E.P. AND HVAC CONSULTANTS :

GREETS
 GREETS BUILDING SERVICES PVT LTD
 #177, Second Floor, Bhumi Complex,
 Opposite Union bank of India, Sector7,
 HSR Layout, Bangalore-560102
 Office : 980-43027655

STRUCTURAL CONSULTANT:

NADIG CONSULTANTS PVT. LTD.
 #G2, Pride Elite, 10,
 Mussum Road, Bangalore-560001
 080-49209999

CLIENT:

R.V. COLLEGE OF ENGINEERING

ARCHITECTS:

KEMBHAVI
 ARCHITECTURE FOUNDATION

BANGALORE : SHREYAS' FLOT NO. 1872, 11th MAIN, 35th X CROSS, 4th T. BLOCK, ANANDNAGAR, BANGALORE
 HUBLI : 'AUGUST HOUSE', PLOT NO. 40, BEHIND PA HOTEL, BALAJIPANAVARA NAGAR, HUBLI - 586 029
 Tel : OFF : 22411557, 22443734 Tel : OFF : 23527176, 22513211
 webel : www.kembhaviarchitects.com
 email : kembhaviarchitects@gmail.com

PROJECT NAME:

**PROPOSED INNOVATION CENTER
 AT R.V.C.E. CAMPUS**

TITLE:

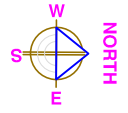
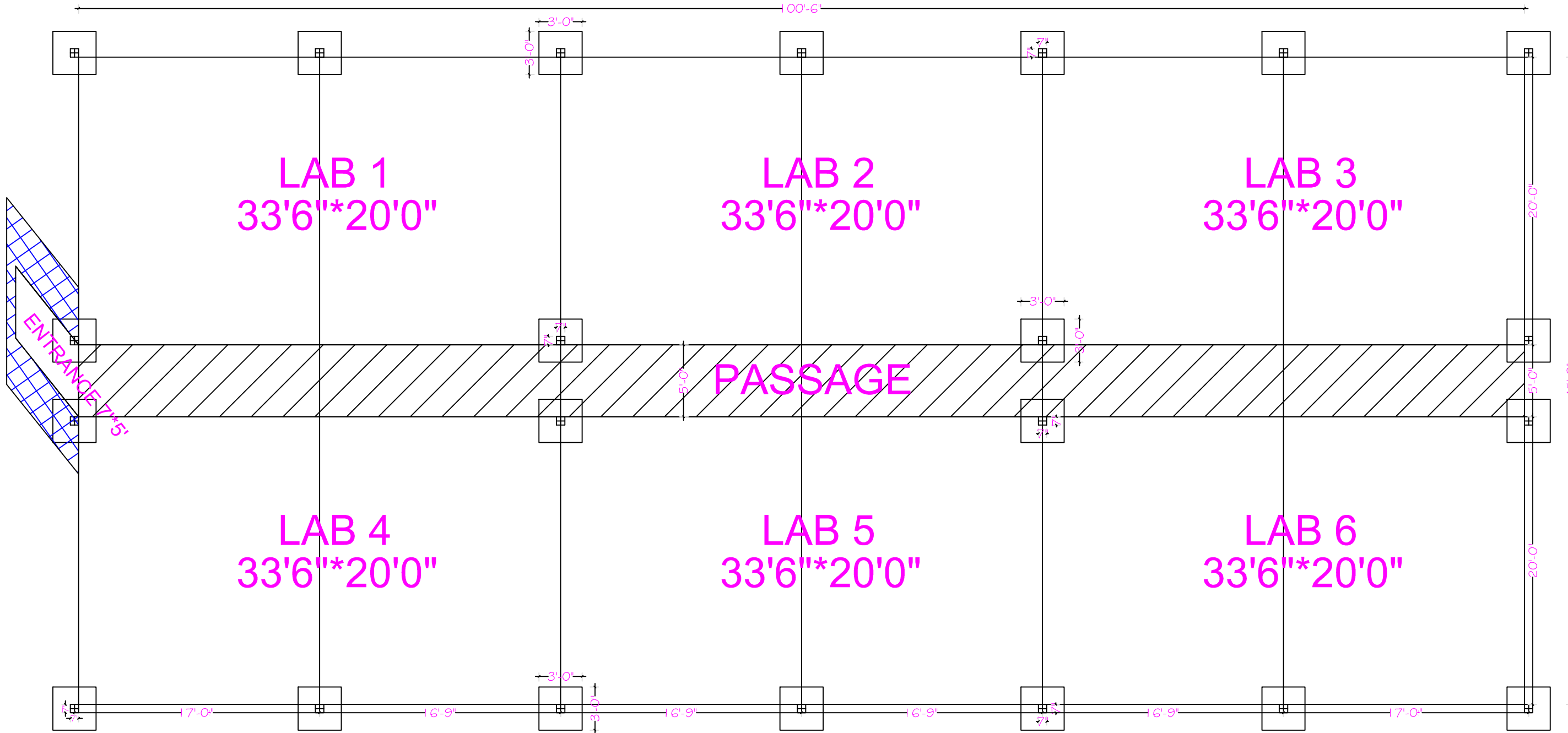
**LOWER BASEMENT FLOOR PLAN
 FOR TENDER**

FOR TENDER

Date : 29/11/2022. Sign.....
 For: KEMBHAVI ARCHITECTURE FOUNDATION

Checked By: VIDYA	Drawn By: NAYAN	Date: 17.11.22	Job No.: 1857
Discipline: ARCH	Block Reference:	Scale: 1:100	
Drawing No: A-T-005		Revision: R0	

8'0" HIGHT CANOPY



4.1.1 The institution has adequate infrastructure facilities for

a. Teaching - Learning. viz., classrooms, laboratories,

b. ICT enabled facilities such as smart classes, LMS, etc.

c. Facilities for cultural and sports activities, yoga centre, games (indoor and outdoor) gymnasium, auditorium, etc.

Describe the adequacy of facilities within a maximum of 500 words

RESPONSE

RVCE is committed to provide the-state-of-the-art infrastructure for academic excellence and holistic development of students aligning with technological advances and digital transformation in technical education.

Teaching-Learning Facilities

RVCE has architecturally designed; spacious, well ventilated classrooms with large ceiling height with ICT enabled facilities. Classrooms and laboratories provide comfort and visibility. RVCE is planning to build integrated classrooms for better knowledge and skill transformation.

Classrooms

Class rooms are designed as per AICTE norms with respect to carpet and amenities area, lighting, ventilation and furniture for conducive and barrier free environment. RVCE has 122 class rooms (95 smart boards, 27 LED projectors) and Wi-Fi facility. RVCE has 14 seminar halls and one auditorium of 350 seating capacity, with state-of-the-art infrastructure, for conducting seminars/workshops/conferences.

Laboratories

RVCE has 155 laboratories with the-state-of-the-art equipment, apparatus, instruments and systems for practical and experiential learning. Laboratories are provided with necessary safety systems.

Laboratories/workshops are designed and maintained as per AICTE norms and equipped with adequate number of experimental set-up, computers and peripherals. Qualified staff (many with B.E & M.Tech) are assigned for all the labs. Open ended experiments are conducted by students for experiential learning and assignment. CoE/CoC are set up in advanced technologies with industries collaboration and institutional budget. Interdisciplinary Research Centre is set-up for carrying out projects and consultancy for academics and research.

Computing / ICT enabled facility

RVCE has implemented ICT- enabled facilities such as 136 ICT enabled classrooms and 95 Smart classrooms with Digital LED Boards. RVCE has deployed Learning Management System (LMS- Quiklrn) as Online- platform for first two years of engineering.

RVCE has Data Centre with 11 servers and one high performance computing server. There are over 2499 desktops, 73 computer labs with computer student ratio of 1:2, 55 laptops, 139 printers/scanners, ten workstations. UPS along with two generators of capacity 980 KVA are available. It is planned to add three more generators with capacity 750 KVA each for power back-up.

RVCE provides internet connectivity of bandwidth 1000 Mbps (1:1) with redundancy and Wi-Fi facility with 140 access points all over the campus.

Language Laboratory

RVCE has Language laboratory in all the departments for two credit Professional English as Practical for first year students taught through modules developed by Hindu Group. Central Computing Hub and Department labs are used for practical classes.

Cultural and Sports facilities

Yoga centre: Yoga centre is set up in Civil Department for yoga and meditation classes for one credit in first year engineering.

Sports facilities: RVCE provides Indoor and Outdoor Recreation facilities, such as chess, table tennis, badminton, carom, Multi Gym, Basketball, Volleyball, Cricket, Football, Kho-Kho and Athletics. Students have won University/Regional/International accolades.

Auditorium: RVCE has state-of-art 330-Seater Auditorium for conducting academic and cultural activities. RVCE is building 2800 capacity auditorium with indoor sports facilities.

RVCE ensures that classrooms, laboratories, ICT-enabled facilities, cultural and recreational facilities, yoga centre, and auditorium meet high standards. Infrastructure provides conducive environment for academic growth, holistic development, and well-being of students.